



Sheringham Shoal and Dudgeon Offshore Wind Farm Extension Projects

Access to Works Plan

Revision B
October 2022
Document Reference: 2.9
APFP Regulation: 5(2)(k)

590000

600000

610000

620000

630000

640000



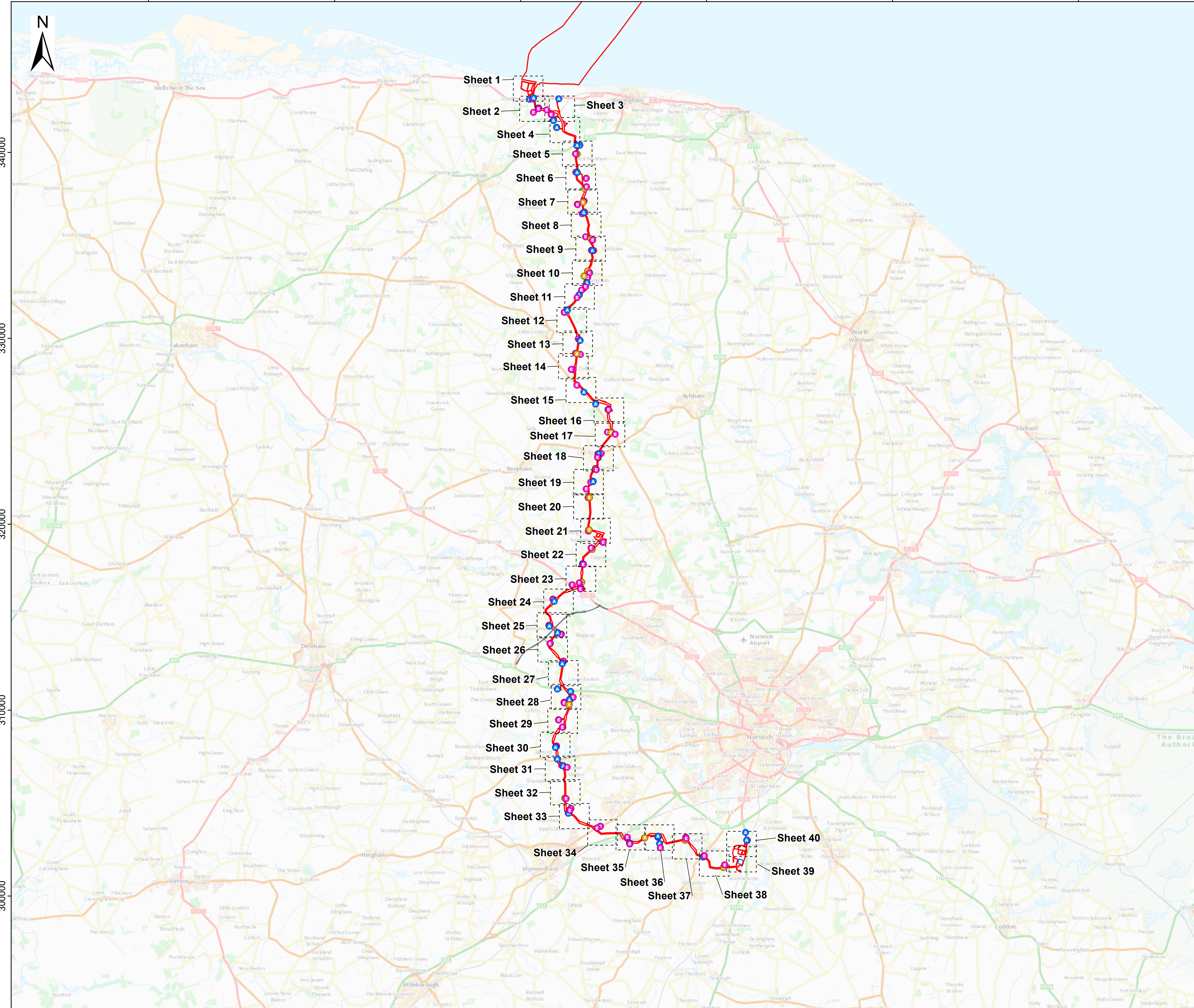
340000

330000

320000

310000

300000



Sheringham Shoal and Dudgeon Extension Projects

Title:

Access to Works Plan Key Plan

APFP Regulations Reference: 5(2)(k)

Application Doc. no.: 2.9

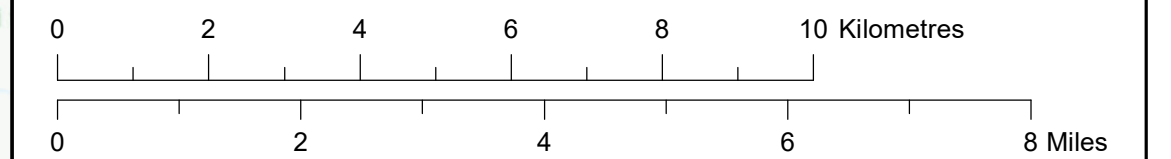
Legend:

- Order Limits
- Onshore Substation Site
- Sheet Boundary
- Norwich Western Link Road
- A Construction Access
- P Early Works Access
- X Construction Crossing

Base Map: © Crown copyright and database rights 2020, Ordnance Survey 0100031673; © OpenStreetMap (and) contributors, CC-BY-SA Contains OS data © Crown Copyright and database right 2020



Coordinate Reference System: British National Grid
Transformation WGS84: OSGB_1936_To_WGS_1984_7



Scale: 1:100,000

Scale at size: A1

Equinor Doc. no.: C282-RH-Z-GA-00001

REV	DATE	STATUS	DRW	CHK	APR
C	13/10/2022	Third Issue	GC	ST	FM
B	19/08/2022	Second Issue	GC	ST	FM
A	25/03/2022	First Issue	AZ	ST	FM



610000

610500

611000



344000

343500

343000

Sheringham Shoal and Dudgeon Extension Projects

Title:

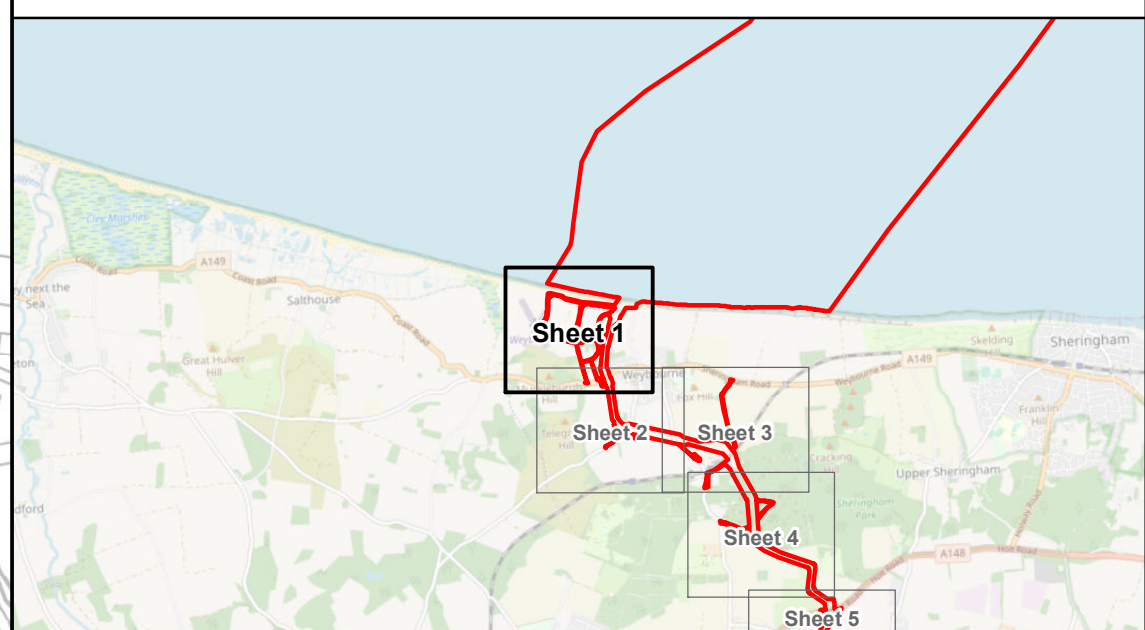
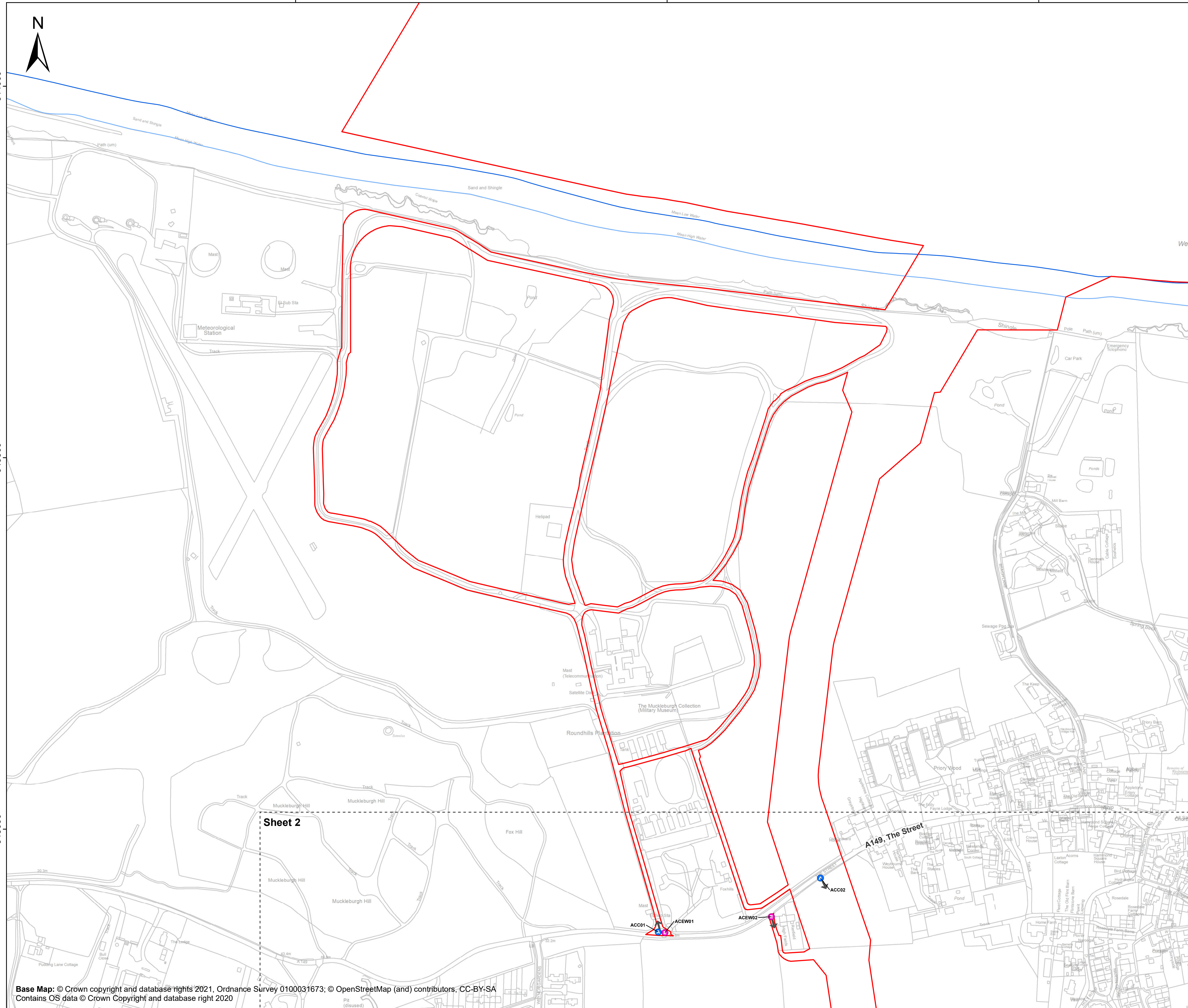
Access to Works Plan Sheet 1 of 40

APFP Regulations Reference: 5(2)(k)

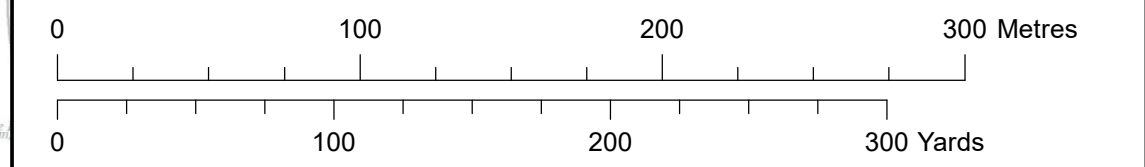
Application Doc. no.: 2.9

Legend:

- Order Limits
- Sheet Boundary
- Mean Low Water (Springs)
- Mean High Water (Springs)
- ▲ Construction Access
- Early Works Access



Coordinate Reference System: British National Grid
Transformation WGS84: OSGB_1936_To_WGS_1984_7

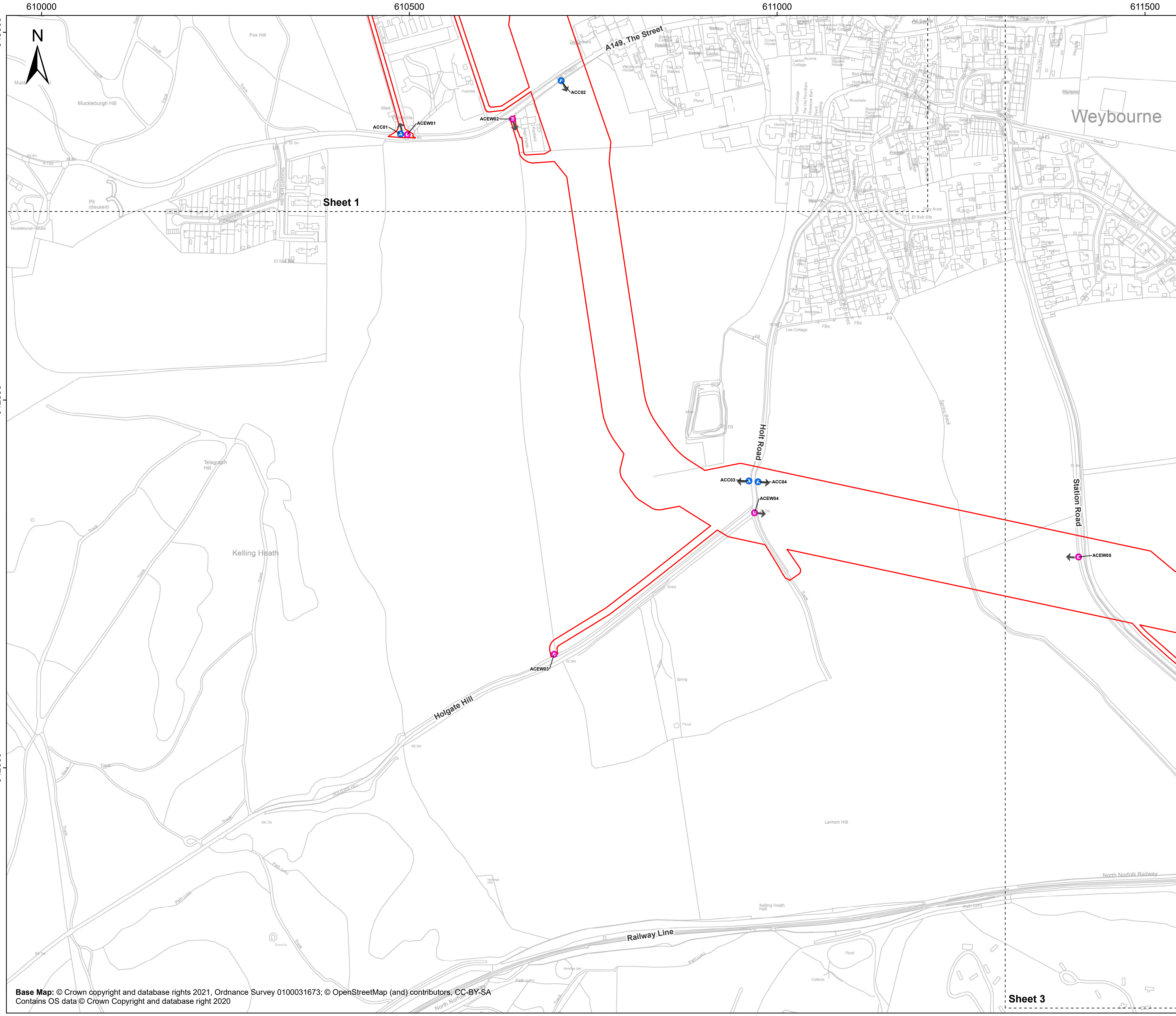


Scale: 1:2,500 Scale at size: A1

Equinor Doc. no.: C282-RH-Z-GA-00001

REV	DATE	STATUS	DRW	CHK	APR
C	13/10/2022	Third Issue	GC	ST	FM
B	19/08/2022	Second Issue	GC	ST	FM
A	25/03/2022	First Issue	AZ	ST	FM





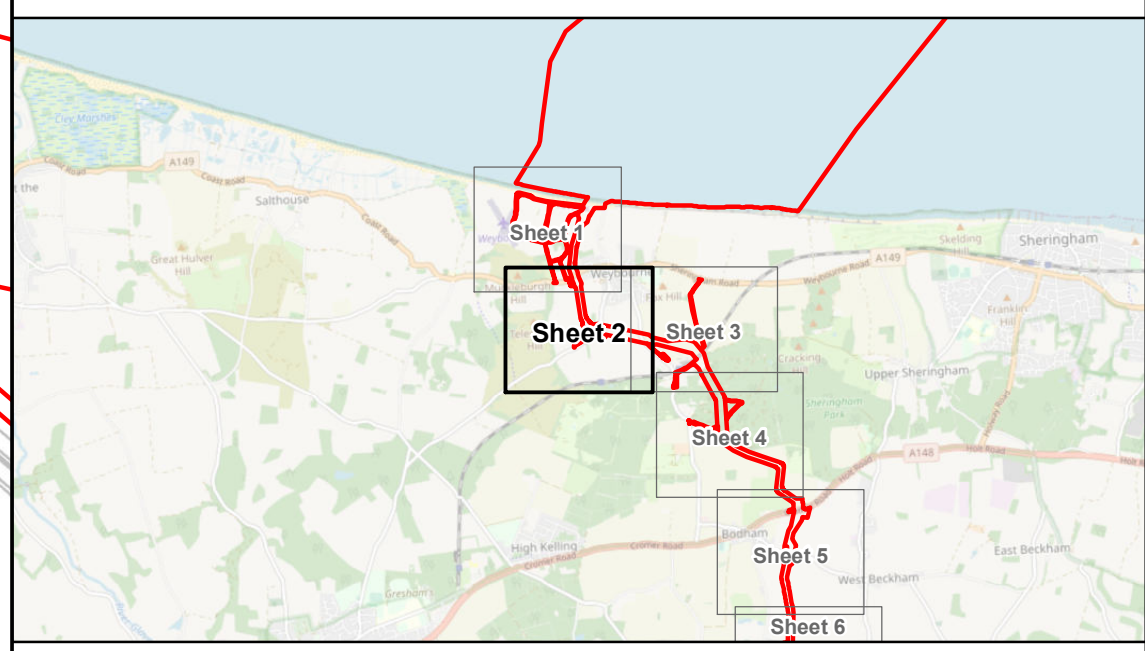
Sheringham Shoal and Dudgeon Extension Projects

Title:
Access to Works Plan
Sheet 2 of 40

APFP Regulations Reference: 5(2)(k)
Application Doc. no.: 2.9

Legend:

- Order Limits
- Sheet Boundary
- ➔ Construction Access
- ➔ Early Works Access



Coordinate Reference System: British National Grid
Transformation WGS84: OSGB_1936_To_WGS_1984_7

Scale: 1:2,500 Scale at size: A1

Equinor Doc. no.: C282-RH-Z-GA-00001

REV	DATE	STATUS	DRW	CHK	APR
C	13/10/2022	Third Issue	GC	ST	FM
B	19/08/2022	Second Issue	GC	ST	FM
A	25/03/2022	First Issue	AZ	ST	FM



Base Map: © Crown copyright and database rights 2021, Ordnance Survey 0100031673; © OpenStreetMap (and) contributors, CC-BY-SA
Contains OS data © Crown Copyright and database right 2020

Sheet 1

Sheet 3

611500

612000

612500

343000

342500

342000

Sheet 2

Sheet 4

Sheringham Shoal and Dudgeon Extension Projects

Title:

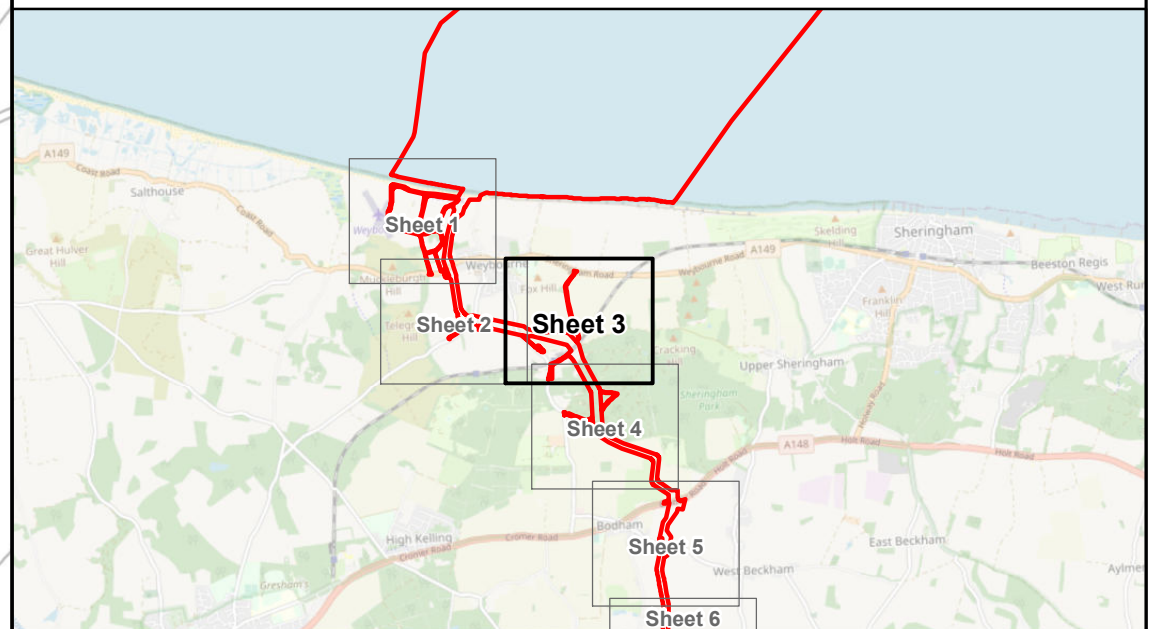
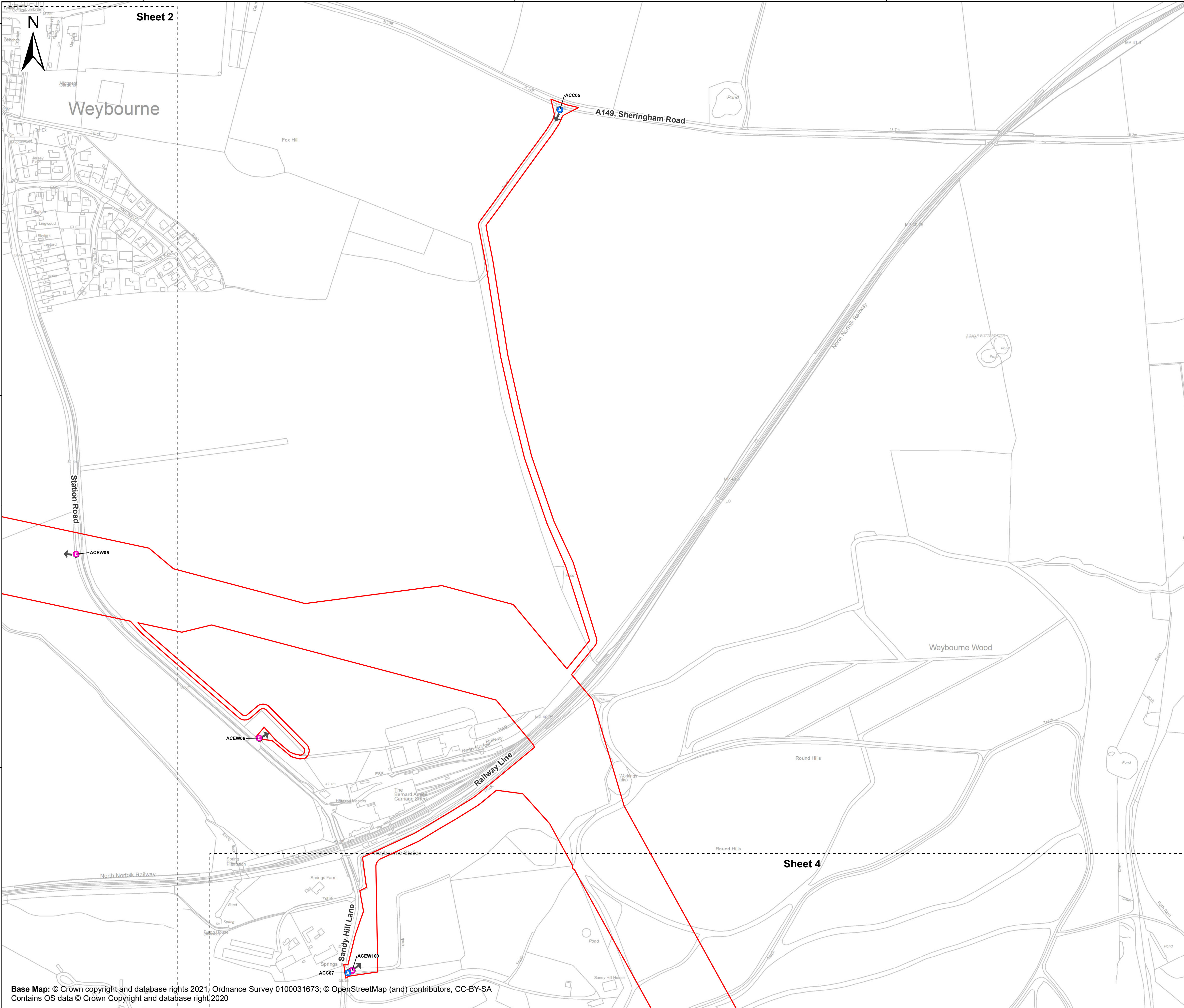
Access to Works Plan Sheet 3 of 40

APFP Regulations Reference: 5(2)(k)

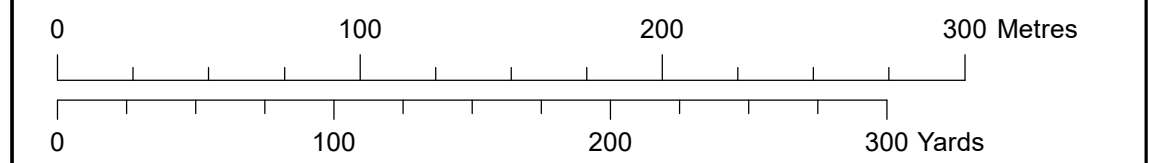
Application Doc. no.: 2.9

Legend:

- Order Limits
- Sheet Boundary
- Construction Access
- Early Works Access



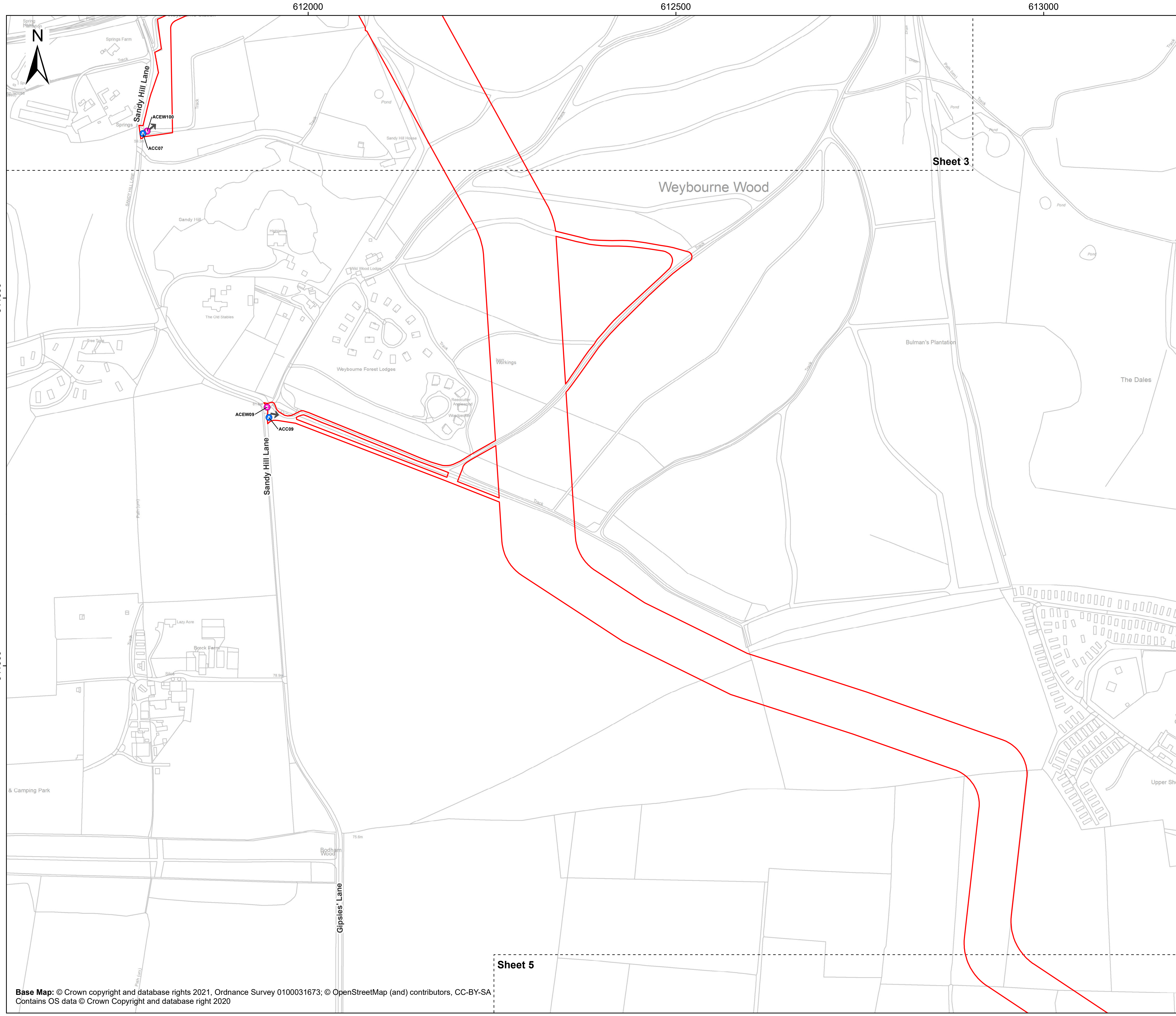
Coordinate Reference System: British National Grid
Transformation WGS84: OSGB_1936_To_WGS_1984_7



Scale: 1:2,500 Scale at size: A1

Equinor Doc. no.: C282-RH-Z-GA-00001

REV	DATE	STATUS	DRW	CHK	APR
C	13/10/2022	Third Issue	GC	ST	FM
B	19/08/2022	Second Issue	GC	ST	FM
A	25/03/2022	First Issue	AZ	ST	FM

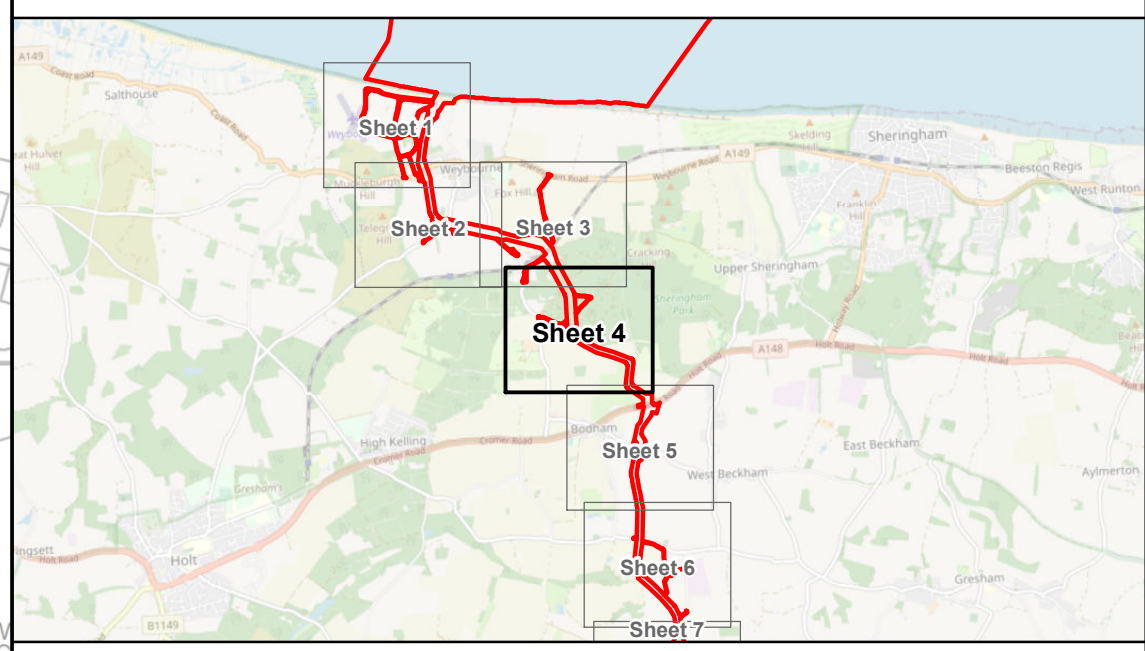


Sheringham Shoal and Dudgeon Extension Projects

Title:
Access to Works Plan
Sheet 4 of 40

APFP Regulations Reference: 5(2)(k)
Application Doc. no.: 2.9

- Legend:
- Order Limits
 - Sheet Boundary
 - + Construction Access
 - + Early Works Access



Coordinate Reference System: British National Grid
Transformation WGS84: OSGB_1936_To_WGS_1984_7

0 100 200 300 Metres
0 100 200 300 Yards

Scale: 1:2,500 Scale at size: A1

Equinor Doc. no.: C282-RH-Z-GA-00001

REV	DATE	STATUS	DRW	CHK	APR
C	13/10/2022	Third Issue	GC	ST	FM
B	19/08/2022	Second Issue	GC	ST	FM
A	25/03/2022	First Issue	AZ	ST	FM



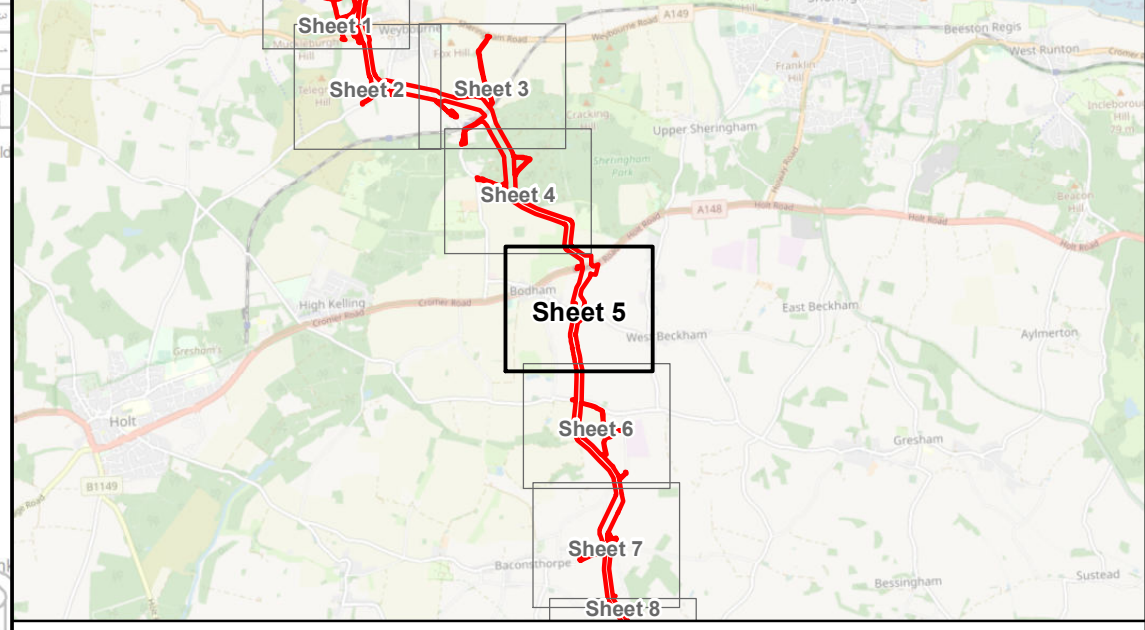
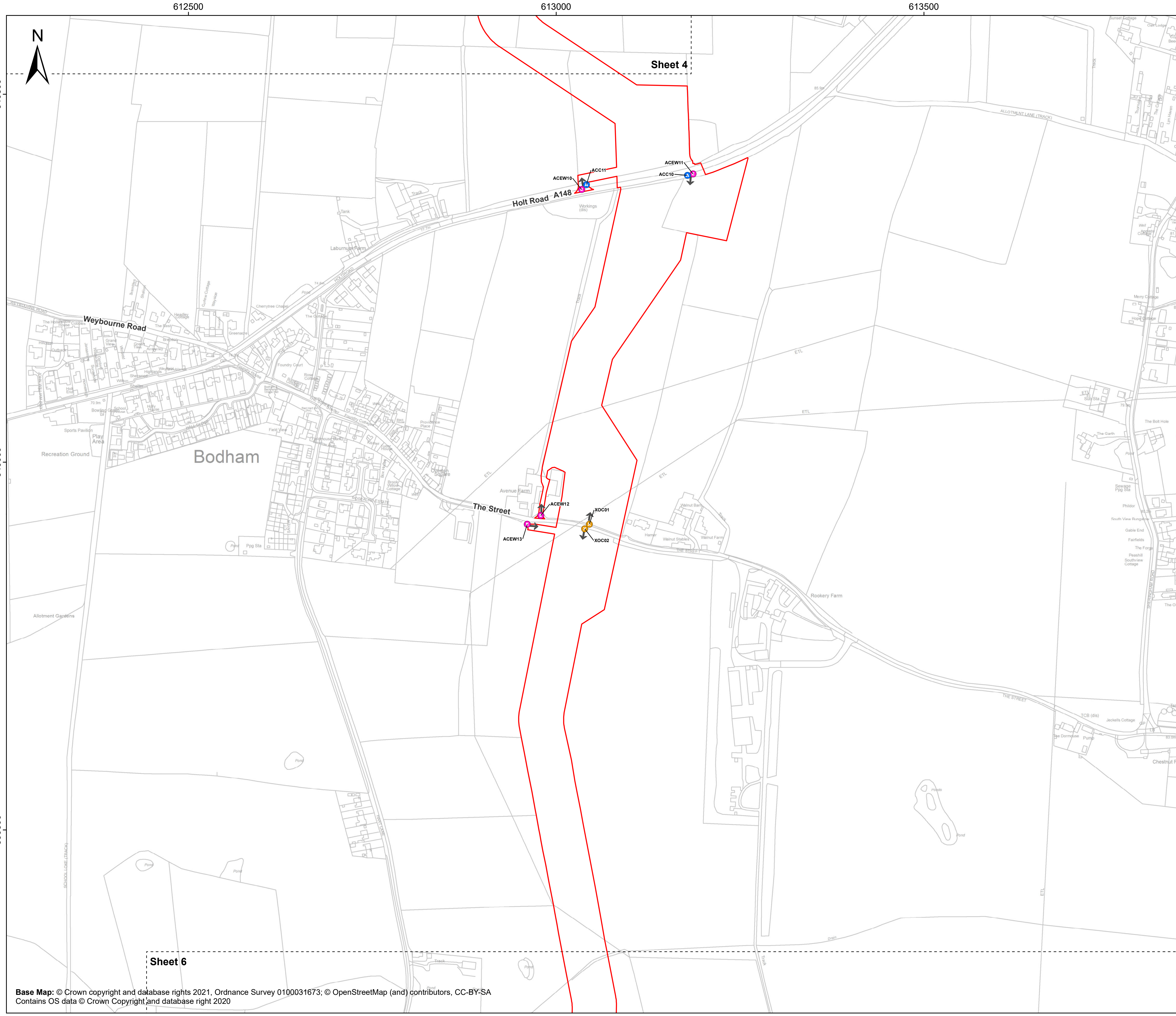
Base Map: © Crown copyright and database rights 2021, Ordnance Survey 0100031673; © OpenStreetMap (and) contributors, CC-BY-SA
Contains OS data © Crown Copyright and database right 2020

Sheringham Shoal and Dudgeon Extension Projects

Title:
Access to Works Plan
Sheet 5 of 40

APFP Regulations Reference: 5(2)(k)
Application Doc. no.: 2.9

- Legend:
- Order Limits
 - Sheet Boundary
 - A Construction Access
 - B Early Works Access
 - X Construction Crossing



Coordinate Reference System: British National Grid
Transformation WGS84: OSGB_1936_To_WGS_1984_7

Scale: 1:2,500 Scale at size: A1

Equinor Doc. no.: C282-RH-Z-GA-00001

REV	DATE	STATUS	DRW	CHK	APR
C	13/10/2022	Third Issue	GC	ST	FM
B	19/08/2022	Second Issue	GC	ST	FM
A	25/03/2022	First Issue	AZ	ST	FM

Base Map: © Crown copyright and database rights 2021, Ordnance Survey 0100031673; © OpenStreetMap (and) contributors, CC-BY-SA
Contains OS data © Crown Copyright and database right 2020



612500

613000

613500

614000



Sheet 5

Sheringham Shoal and Dudgeon Extension Projects

Title:

Access to Works Plan Sheet 6 of 40

APFP Regulations Reference: 5(2)(k)

Application Doc. no.: 2.9

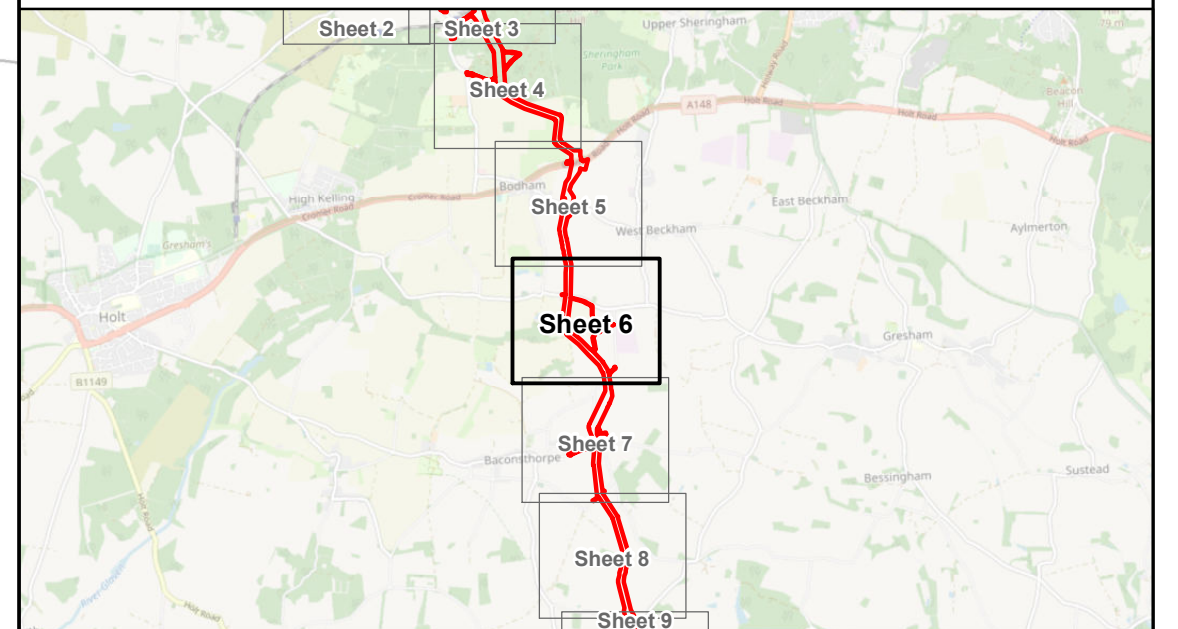
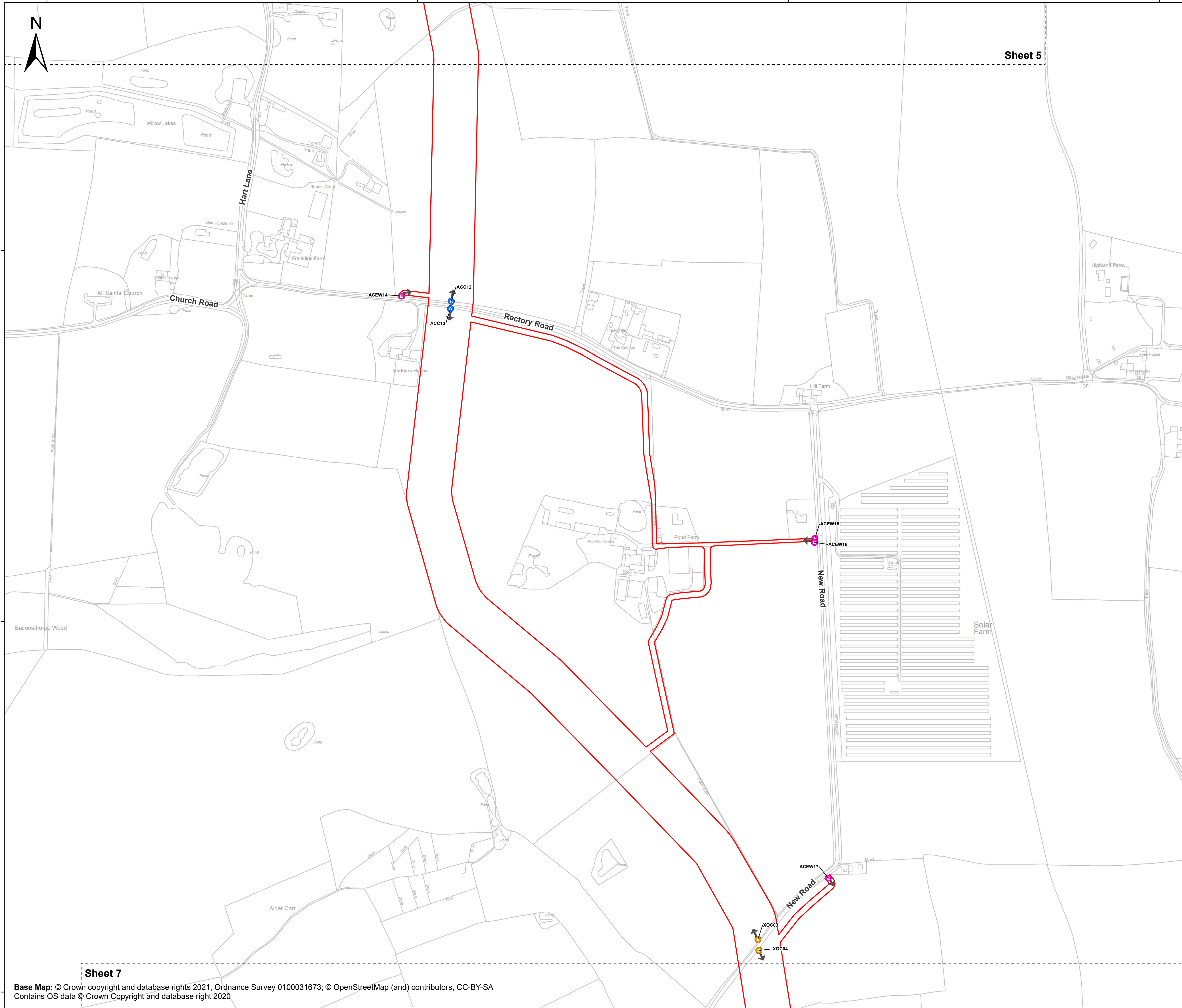
Legend:

- Order Limits
- Sheet Boundary
- + Construction Access
- + Early Works Access
- x Construction Crossing

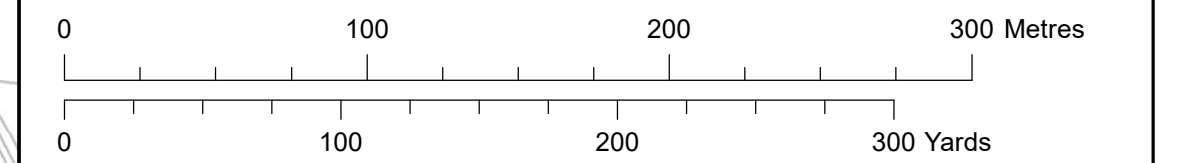
339000

338500

338000



Coordinate Reference System: British National Grid
Transformation WGS84: OSGB_1936_To_WGS_1984_7



Scale: 1:2,500 Scale at size: A1

Equinor Doc. no.: C282-RH-Z-GA-00001

C	13/10/2022	Third Issue	GC	ST	FM
B	19/08/2022	Second Issue	GC	ST	FM
A	25/03/2022	First Issue	AZ	ST	FM
REV	DATE	STATUS	DRW	CHK	APR



Sheet 7

Base Map: © Crown copyright and database rights 2021, Ordnance Survey 0100031673; © OpenStreetMap (and) contributors, CC-BY-SA
Contains OS data © Crown Copyright and database right 2020

613000

613500

614000

338000

337500

337000



Sheet 6

Sheringham Shoal and Dudgeon Extension Projects

Title:

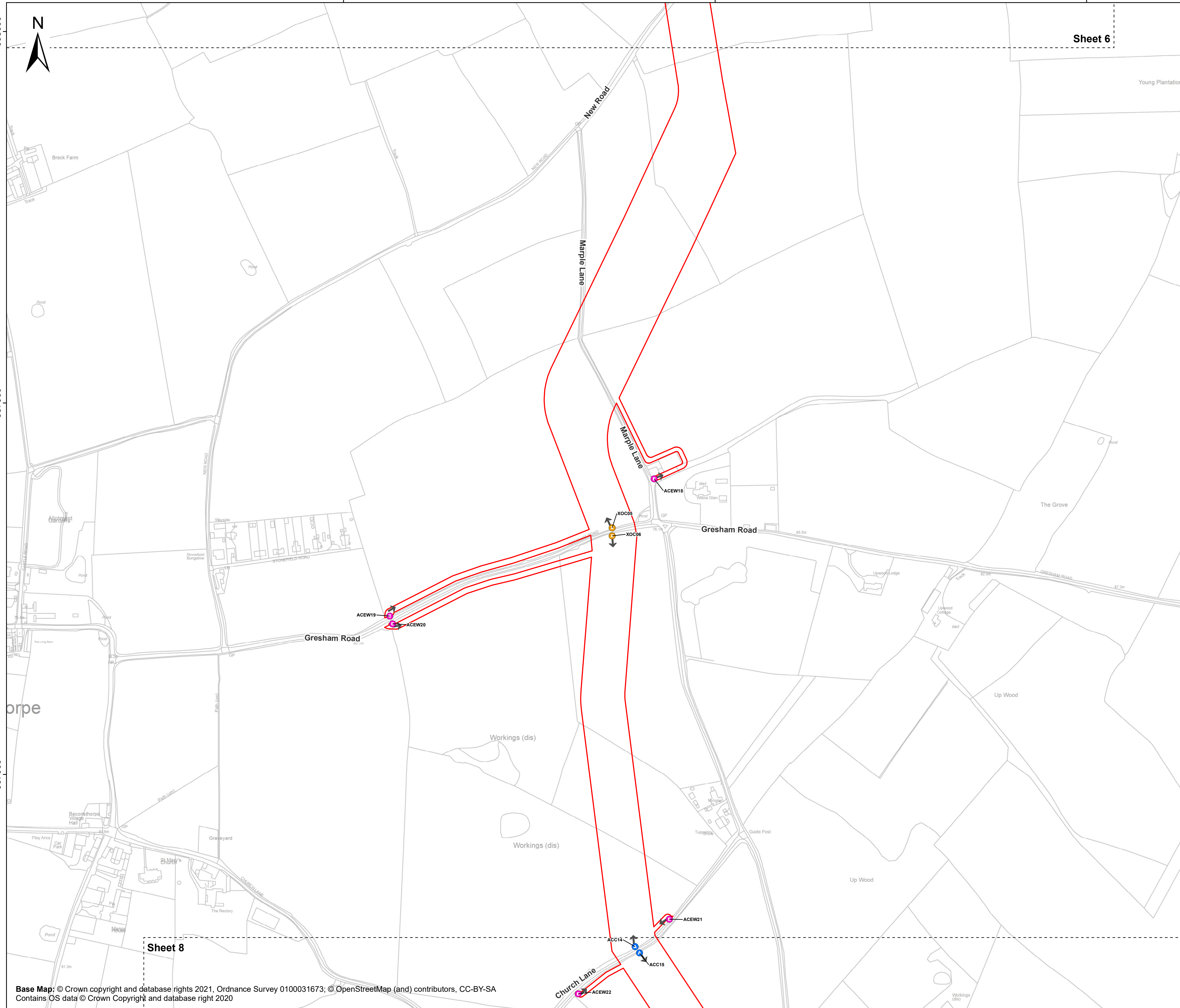
Access to Works Plan Sheet 7 of 40

APFP Regulations Reference: 5(2)(k)

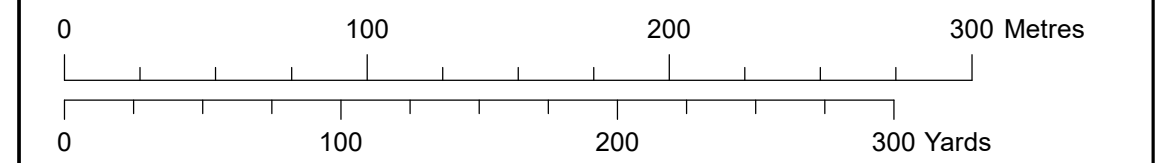
Application Doc. no.: 2.9

Legend:

- Order Limits
- Sheet Boundary
- Construction Access
- Early Works Access
- Construction Crossing



Coordinate Reference System: British National Grid
Transformation WGS84: OSGB_1936_To_WGS_1984_7



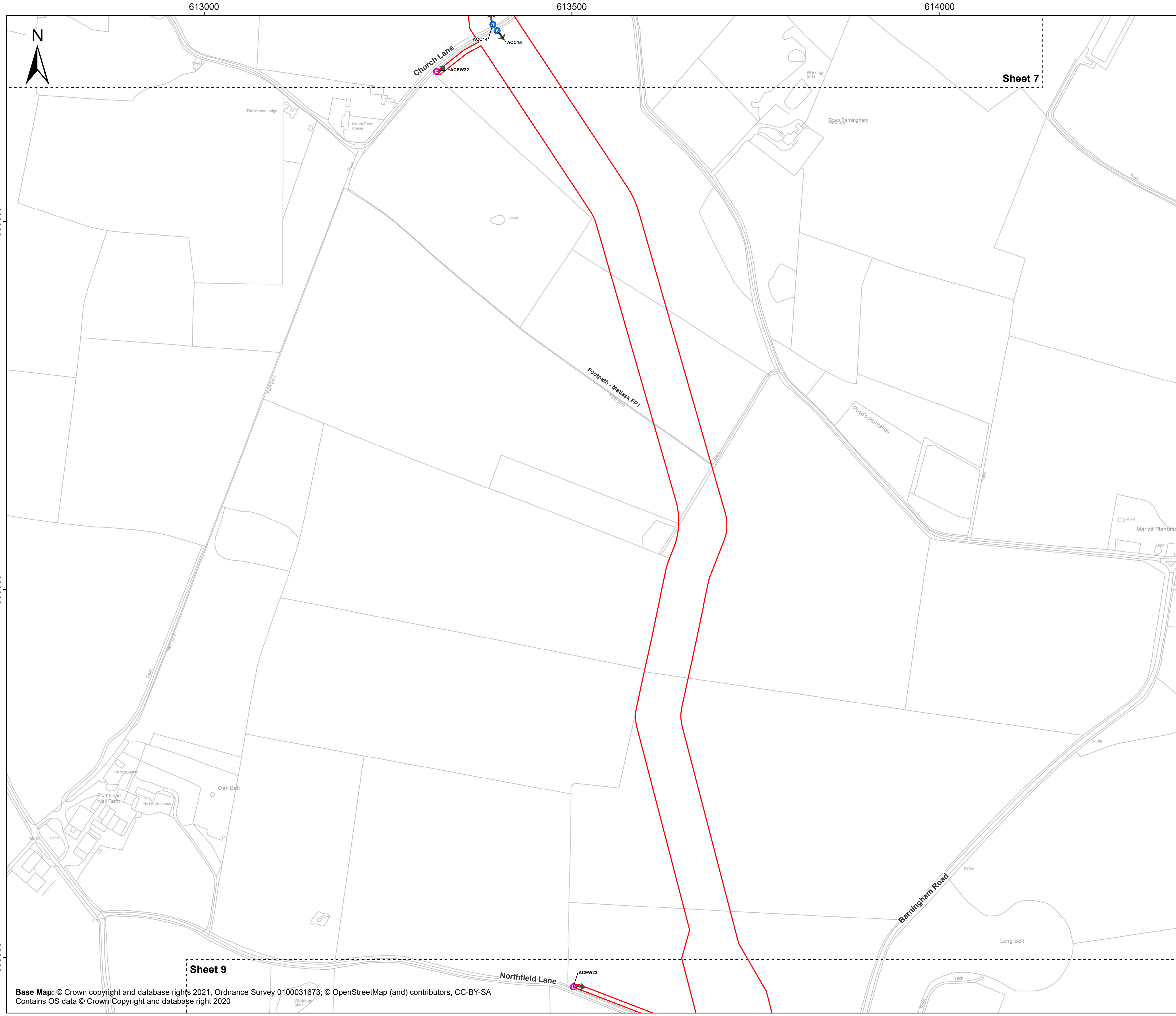
Scale: 1:2,500 Scale at size: A1

Equinor Doc. no.: C282-RH-Z-GA-00001

C	13/10/2022	Third Issue	GC	ST	FM
B	19/08/2022	Second Issue	GC	ST	FM
A	25/03/2022	First Issue	AZ	ST	FM
REV	DATE	STATUS	DRW	CHK	APR



Sheet 8



Sheringham Shoal and Dudgeon Extension Projects

Title:
Access to Works Plan
Sheet 8 of 40

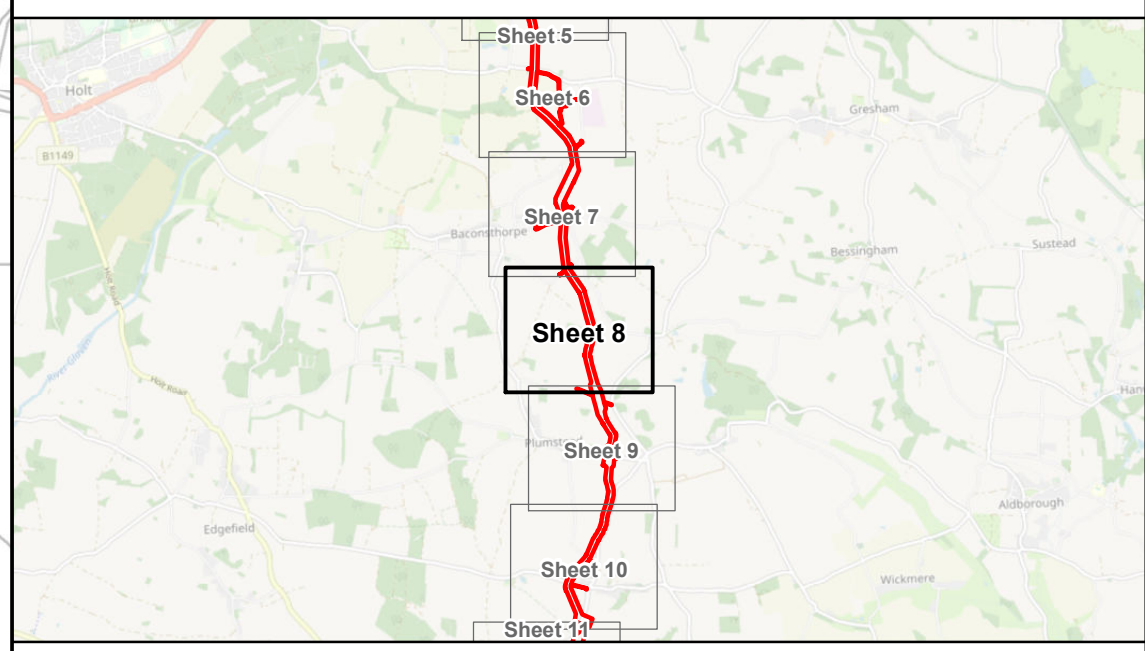
APFP Regulations Reference: 5(2)(k)
Application Doc. no.: 2.9

Legend:

- Order Limits
- Sheet Boundary
- Construction Access
- Early Works Access

Sheet 7

Sheet 9



Coordinate Reference System: British National Grid
Transformation WGS84: OSGB_1936_To_WGS_1984_7

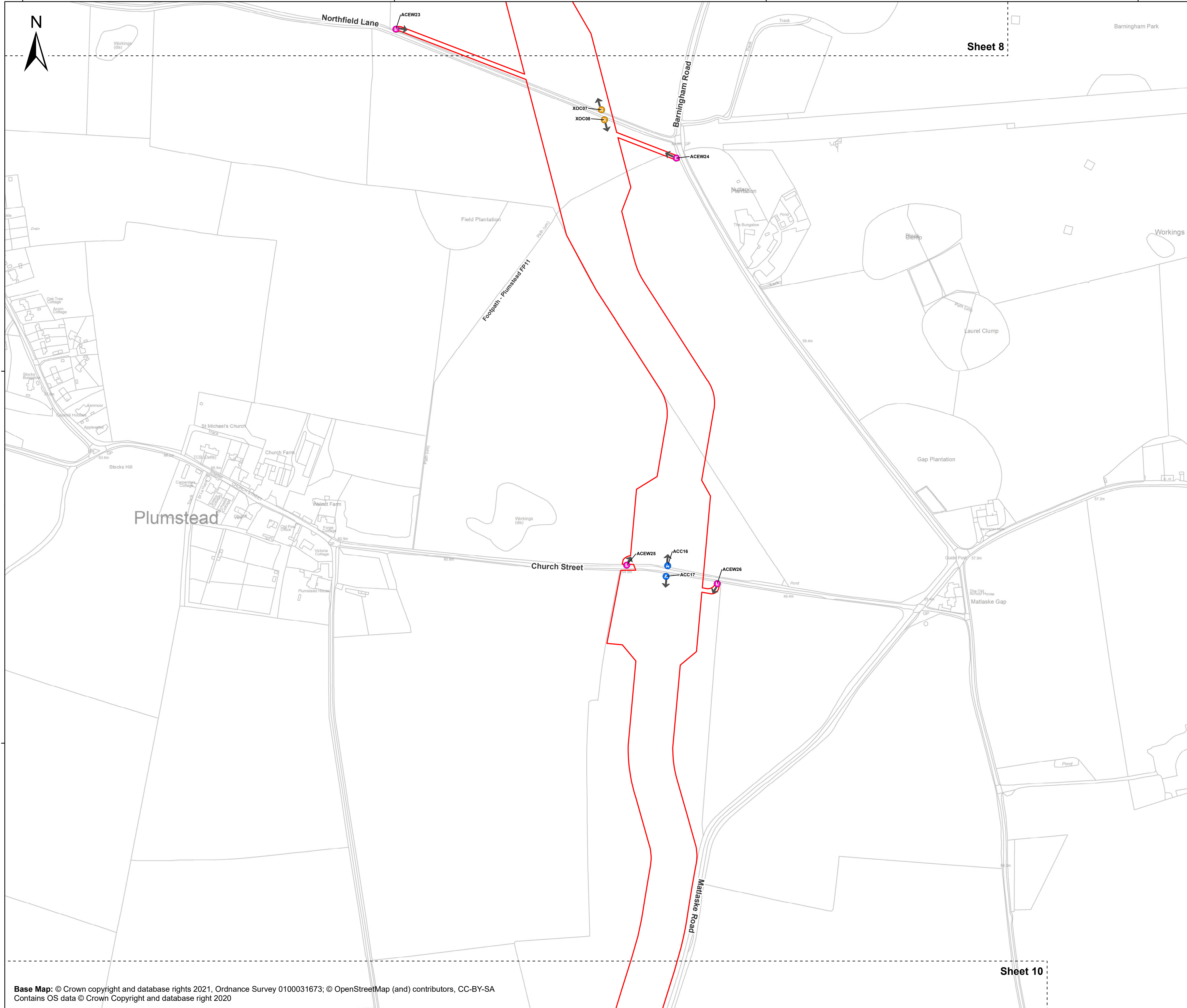
Scale: 1:2,500 Scale at size: A1

Equinor Doc. no.: C282-RH-Z-GA-00001

REV	DATE	STATUS	DRW	CHK	APR
C	13/10/2022	Third Issue	GC	ST	FM
B	19/08/2022	Second Issue	GC	ST	FM
A	25/03/2022	First Issue	AZ	ST	FM



613000 613500 614000 614500

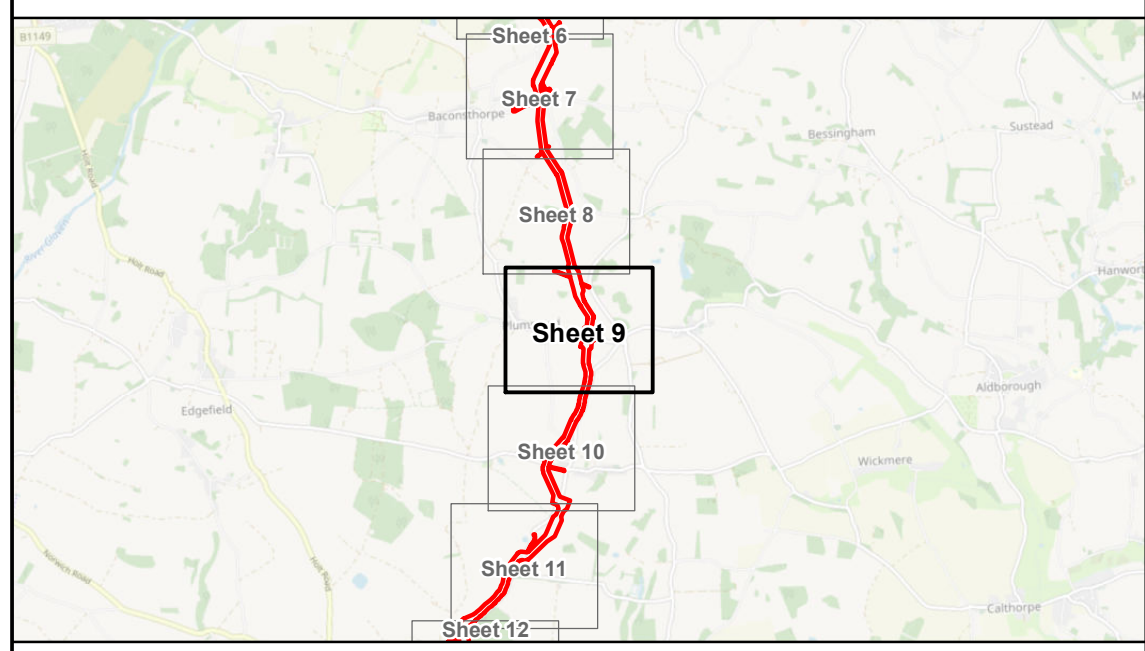


Sheringham Shoal and Dudgeon Extension Projects

Title:
Access to Works Plan
Sheet 9 of 40

APFP Regulations Reference: 5(2)(k)
Application Doc. no.: 2.9

- Legend:
- Order Limits
 - Sheet Boundary
 - + Construction Access
 - + Early Works Access
 - x Construction Crossing



Coordinate Reference System: British National Grid
Transformation WGS84: OSGB_1936_To_WGS_1984_7

Scale: 1:2,500 Scale at size: A1

Equinor Doc. no.: C282-RH-Z-GA-00001

REV	DATE	STATUS	DRW	CHK	APR
C	13/10/2022	Third Issue	GC	ST	FM
B	19/08/2022	Second Issue	GC	ST	FM
A	25/03/2022	First Issue	AZ	ST	FM



Sheet 10

Sheet 8

613000

613500

614000

Sheet 9



Sheringham Shoal and Dudgeon Extension Projects

Title:

Access to Works Plan Sheet 10 of 40

APFP Regulations Reference: 5(2)(k)

Application Doc. no.: 2.9

Legend:

- Order Limits
- Sheet Boundary
- ➔ Construction Access
- Early Works Access
- ✕ Construction Crossing

334000

333500

333000

Little Barningham Road

Sweetbriar Lane

Mattlaska Road

Little Barningham

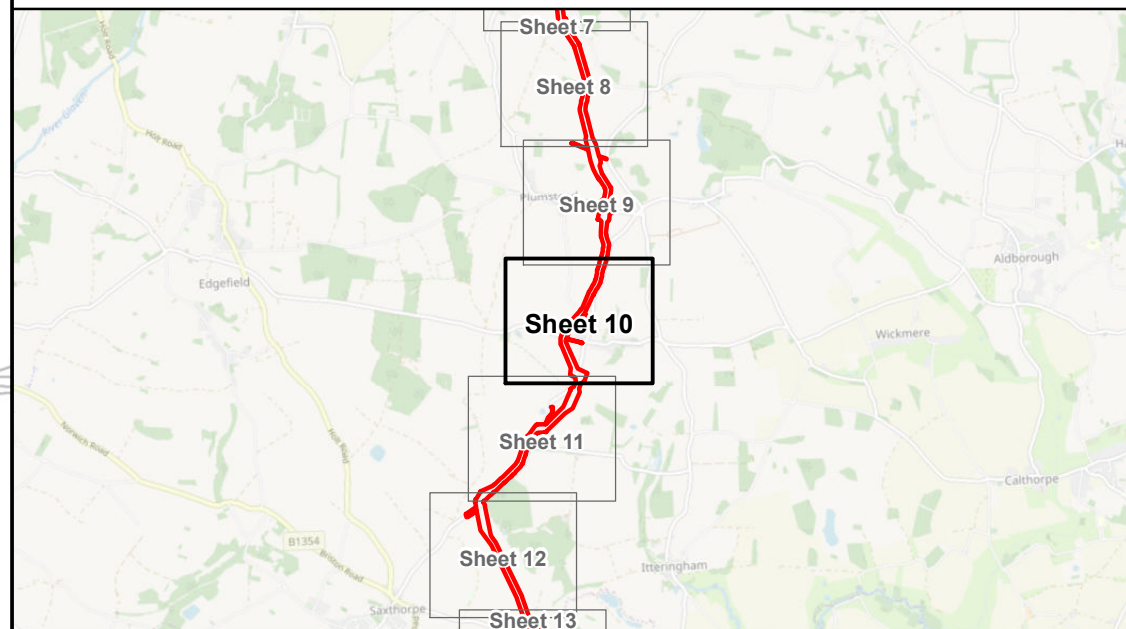
XOC09
XOC10

ACEW27
ACEW28

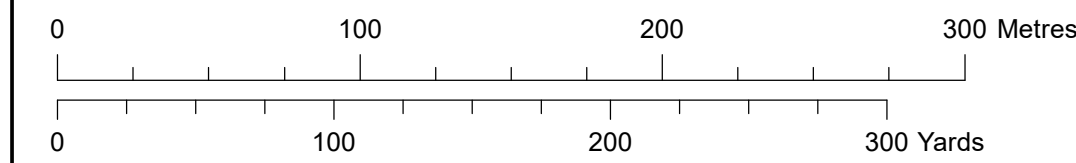
XOC11
XOC12

ACEW29

ACC18
ACC19



Coordinate Reference System: British National Grid
Transformation WGS84: OSGB_1936_To_WGS_1984_7



Scale: 1:2,500 Scale at size: A1

Equinor Doc. no.: C282-RH-Z-GA-00001

REV	DATE	STATUS	DRW	CHK	APR
C	13/10/2022	Third Issue	GC	ST	FM
B	19/08/2022	Second Issue	GC	ST	FM
A	25/03/2022	First Issue	AZ	ST	FM



Sheet 11

Sheringham Shoal and Dudgeon Extension Projects

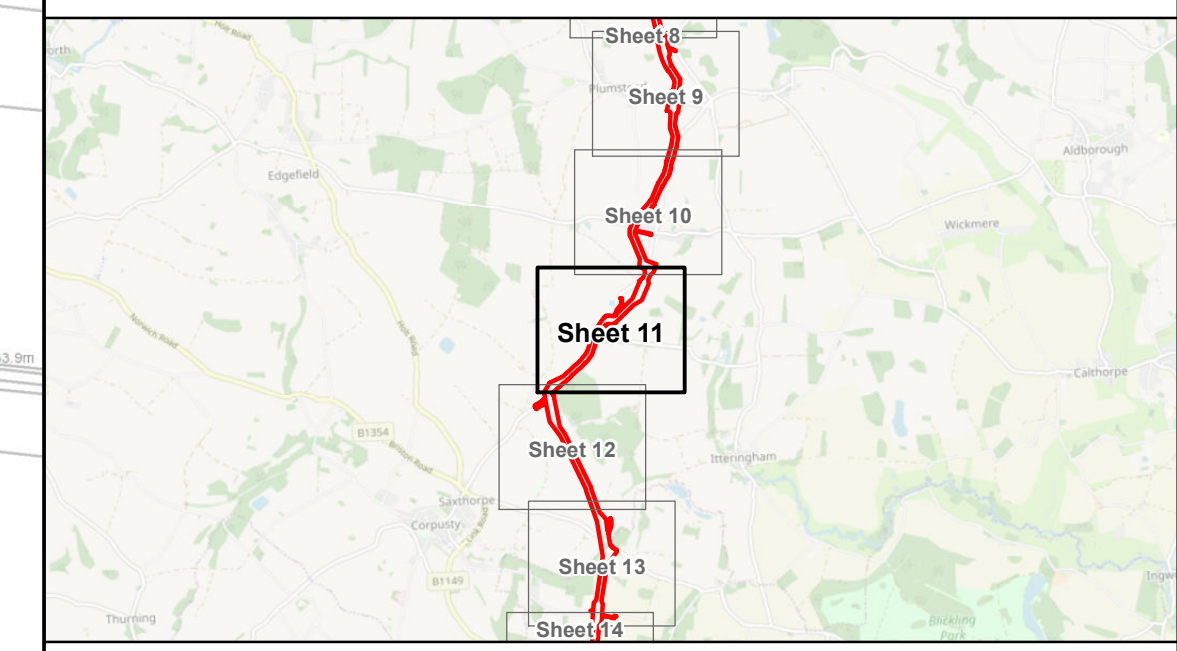
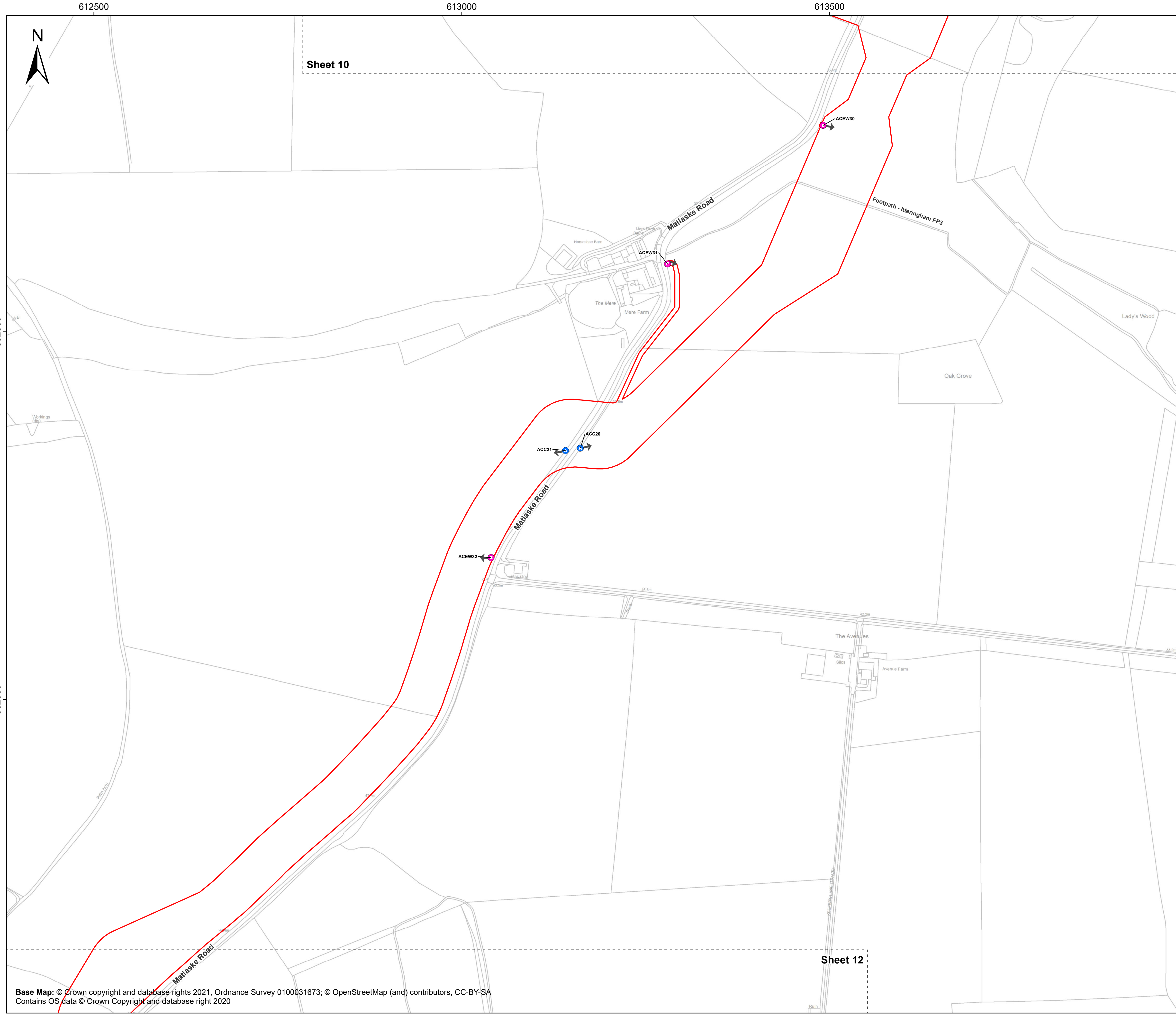
Title:

Access to Works Plan
Sheet 11 of 40

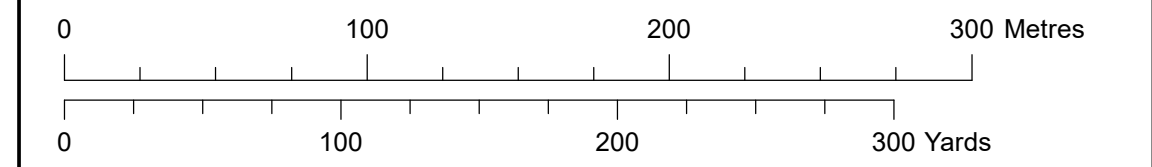
APFP Regulations Reference: 5(2)(k)
Application Doc. no.: 2.9

Legend:

- Order Limits
- Sheet Boundary
- + Construction Access
- + Early Works Access



Coordinate Reference System: British National Grid
Transformation WGS84: OSGB_1936_To_WGS_1984_7



Scale: 1:2,500 Scale at size: A1

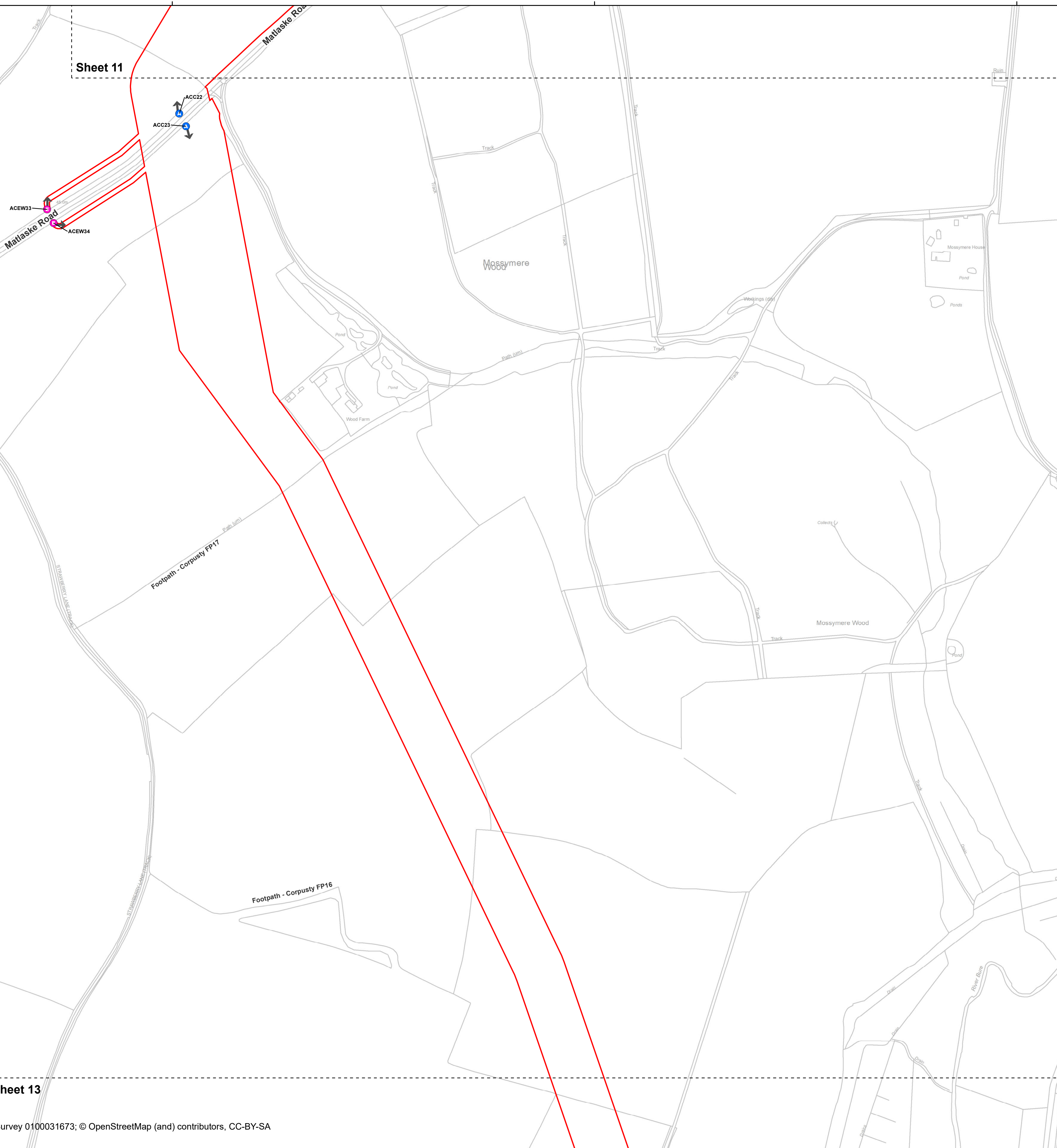
Equinor Doc. no.: C282-RH-Z-GA-00001

REV	DATE	STATUS	DRW	CHK	APR
C	13/10/2022	Third Issue	GC	ST	FM
B	19/08/2022	Second Issue	GC	ST	FM
A	25/03/2022	First Issue	AZ	ST	FM

612000 612500 613000 613500



Sheet 11



Sheet 13

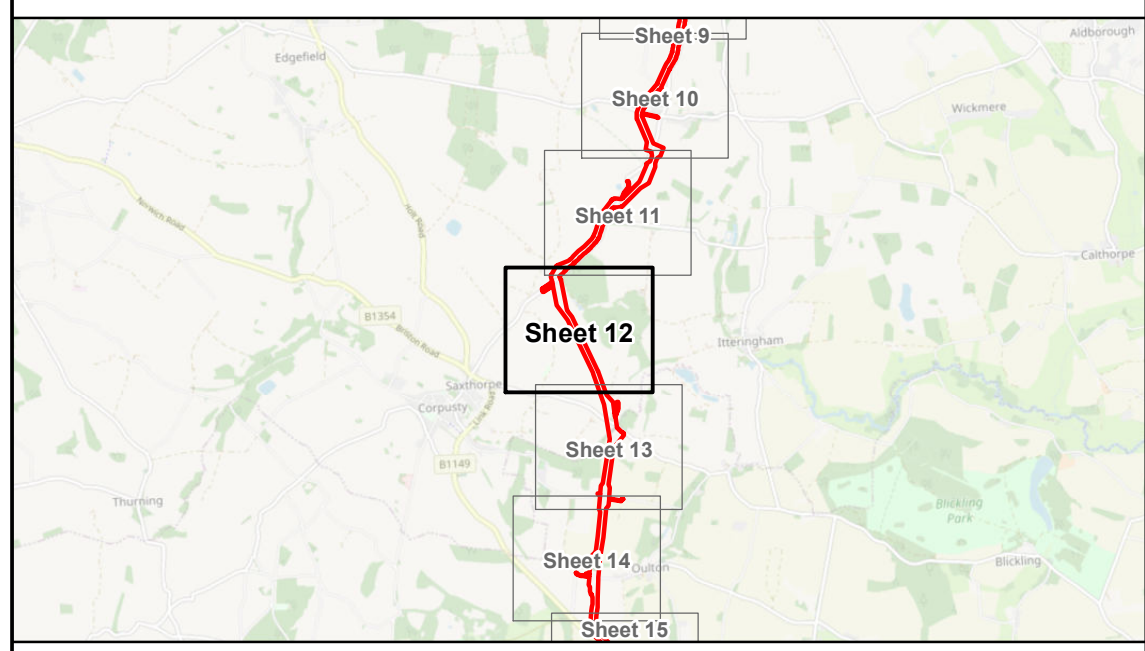
Sheringham Shoal and Dudgeon Extension Projects

Title:
Access to Works Plan
Sheet 12 of 40

APFP Regulations Reference: 5(2)(k)
Application Doc. no.: 2.9

Legend:

- Order Limits
- Sheet Boundary
- ➔ Construction Access
- Early Works Access



Coordinate Reference System: British National Grid
Transformation WGS84: OSGB_1936_To_WGS_1984_7

Scale: 1:2,500 Scale at size: A1

Equinor Doc. no.: C282-RH-Z-GA-00001

C	13/10/2022	Third Issue	GC	ST	FM
B	19/08/2022	Second Issue	GC	ST	FM
A	25/03/2022	First Issue	AZ	ST	FM
REV	DATE	STATUS	DRW	CHK	APR



612500

613000

613500



Sheet 12

Sheringham Shoal and Dudgeon Extension Projects

Title:

Access to Works Plan Sheet 13 of 40

APFP Regulations Reference: 5(2)(k)

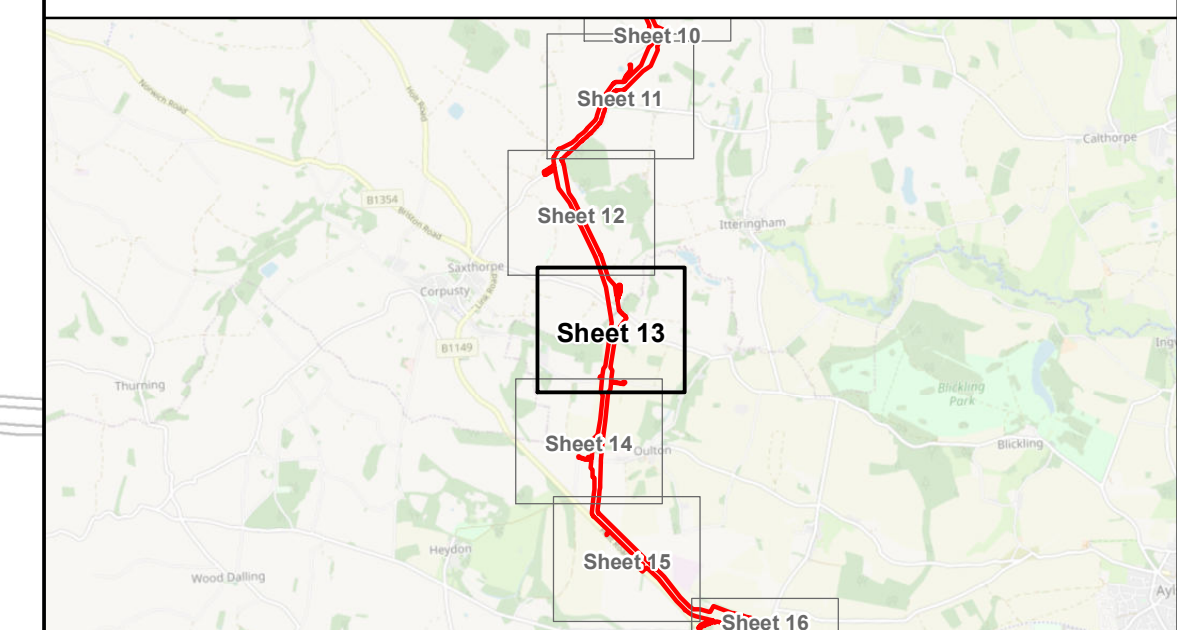
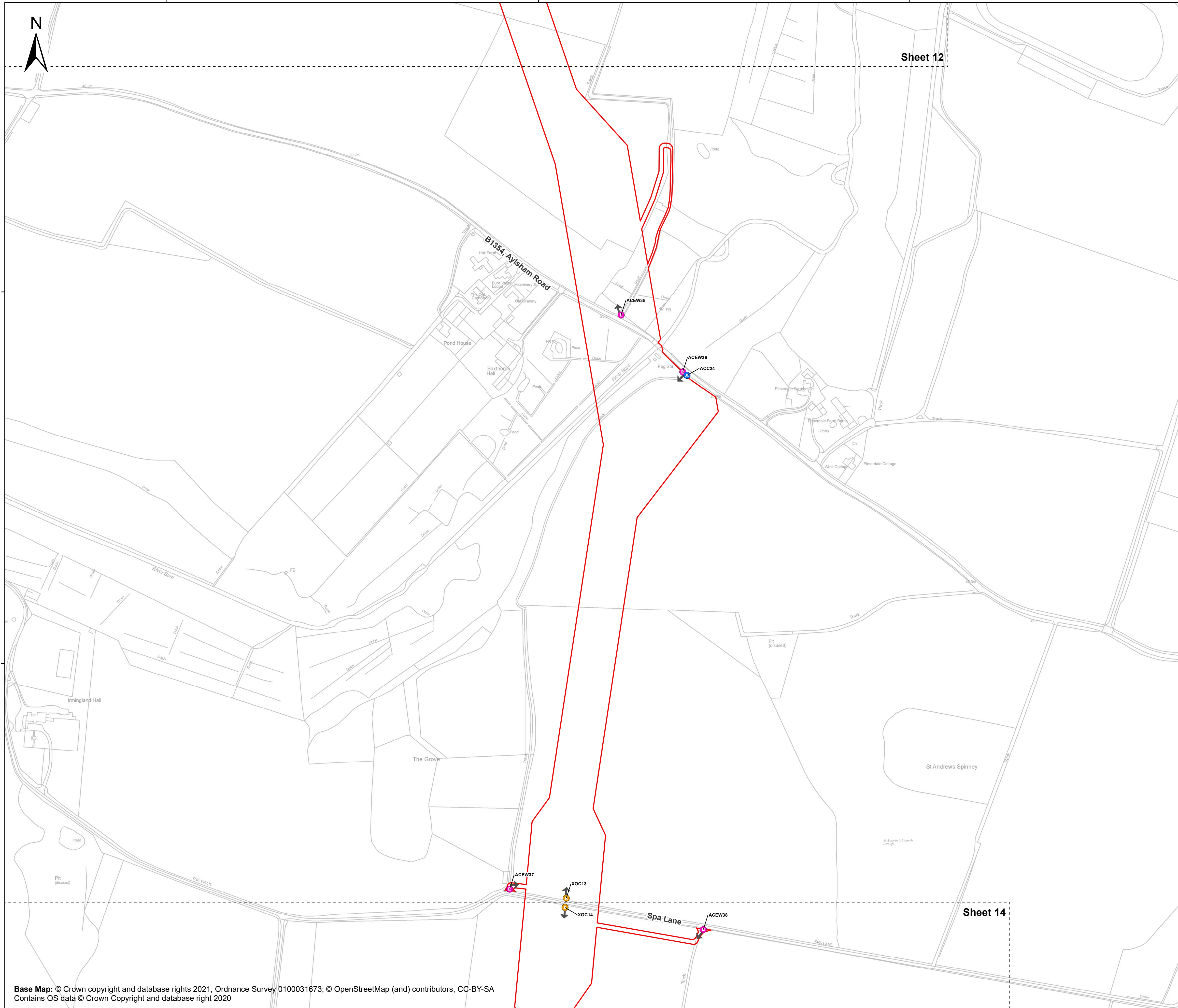
Application Doc. no.: 2.9

Legend:

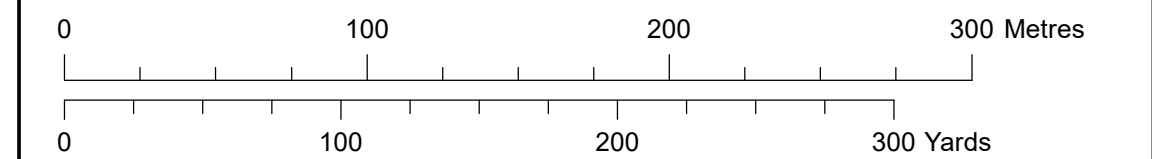
- Order Limits
- Sheet Boundary
- * Construction Access
- * Early Works Access
- * Construction Crossing

330000

329500



Coordinate Reference System: British National Grid
Transformation WGS84: OSGB_1936_To_WGS_1984_7



Scale: 1:2,500 Scale at size: A1

Equinor Doc. no.: C282-RH-Z-GA-00001

REV	DATE	STATUS	DRW	CHK	APR
C	13/10/2022	Third Issue	GC	ST	FM
B	19/08/2022	Second Issue	GC	ST	FM
A	25/03/2022	First Issue	AZ	ST	FM



612500

613000

613500



Sheet 13

329000

328500

328000

Sheringham Shoal and Dudgeon Extension Projects





Title:

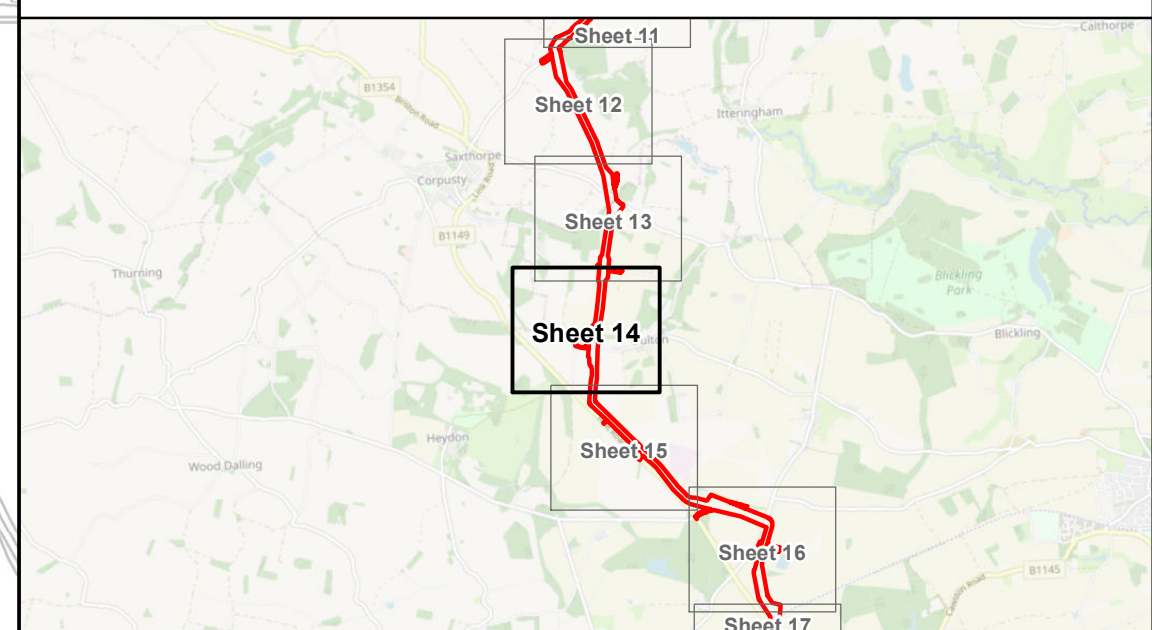
Access to Works Plan
Sheet 14 of 40

APFP Regulations Reference: 5(2)(k)

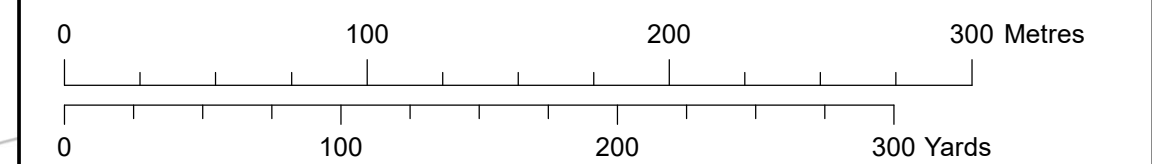
Application Doc. no.: 2.9

Legend:

-  Order Limits
-  Sheet Boundary
-  Early Works Access
-  Construction Crossing



Coordinate Reference System: British National Grid
Transformation WGS84: OSGB_1936_To_WGS_1984_7



Scale: 1:2,500 Scale at size: A1

Equinor Doc. no.: C282-RH-Z-GA-00001

REV	DATE	STATUS	DRW	CHK	APR
C	13/10/2022	Third Issue	GC	ST	FM
B	19/08/2022	Second Issue	GC	ST	FM
A	25/03/2022	First Issue	AZ	ST	FM



Sheet 15

ACEW40

ACEW39

ACEW38

XOC14

Spa Lane

Spink's Lane

Spink's Lane

Footpath - Heyton FP2

Oulton

Bridge Barn

Norwich Road Plantation

Oxnead Plantation

Ash Plantation

Heater Plantation

Flagmeadow Plantation

Lawn Plantation

The Belt

Truck

Truck

Truck

Truck

Truck

Truck

Truck

Truck

Truck

Truck

Truck

Truck

Truck

Truck

Truck

Truck

Truck

Truck

Truck

Truck

Truck

Truck

Truck

Truck

Truck

Truck

Truck

Truck

Truck

Truck

Truck

Truck

Truck

Truck

Truck

Truck

Truck

Truck

Truck

Truck

Truck

Truck

Truck

Truck

Truck

Truck

Truck

Truck

Truck

Truck

Truck

Truck

Truck

Truck

Truck

Truck

Truck

Truck

Truck

Truck

Truck

612500 613000 613500 614000



Sheet 14

Sheet 16

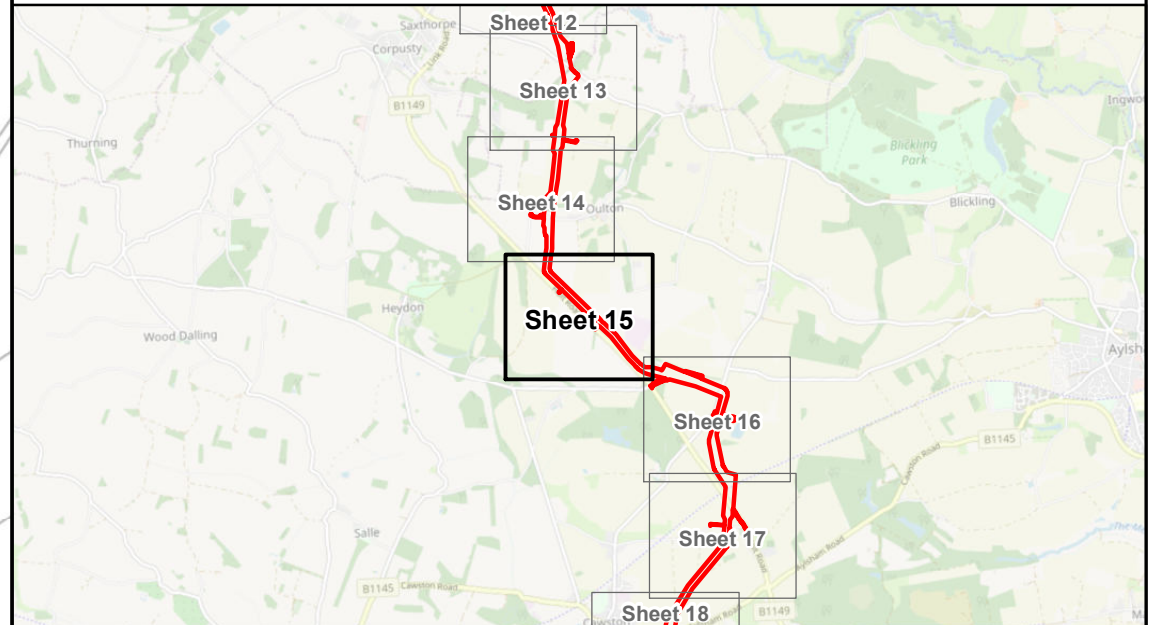
Sheringham Shoal and Dudgeon Extension Projects

Title:
Access to Works Plan
Sheet 15 of 40

APFP Regulations Reference: 5(2)(k)
Application Doc. no.: 2.9

Legend:

- Order Limits
- Sheet Boundary
- Construction Access
- Early Works Access



Coordinate Reference System: British National Grid
Transformation WGS84: OSGB_1936_To_WGS_1984_7

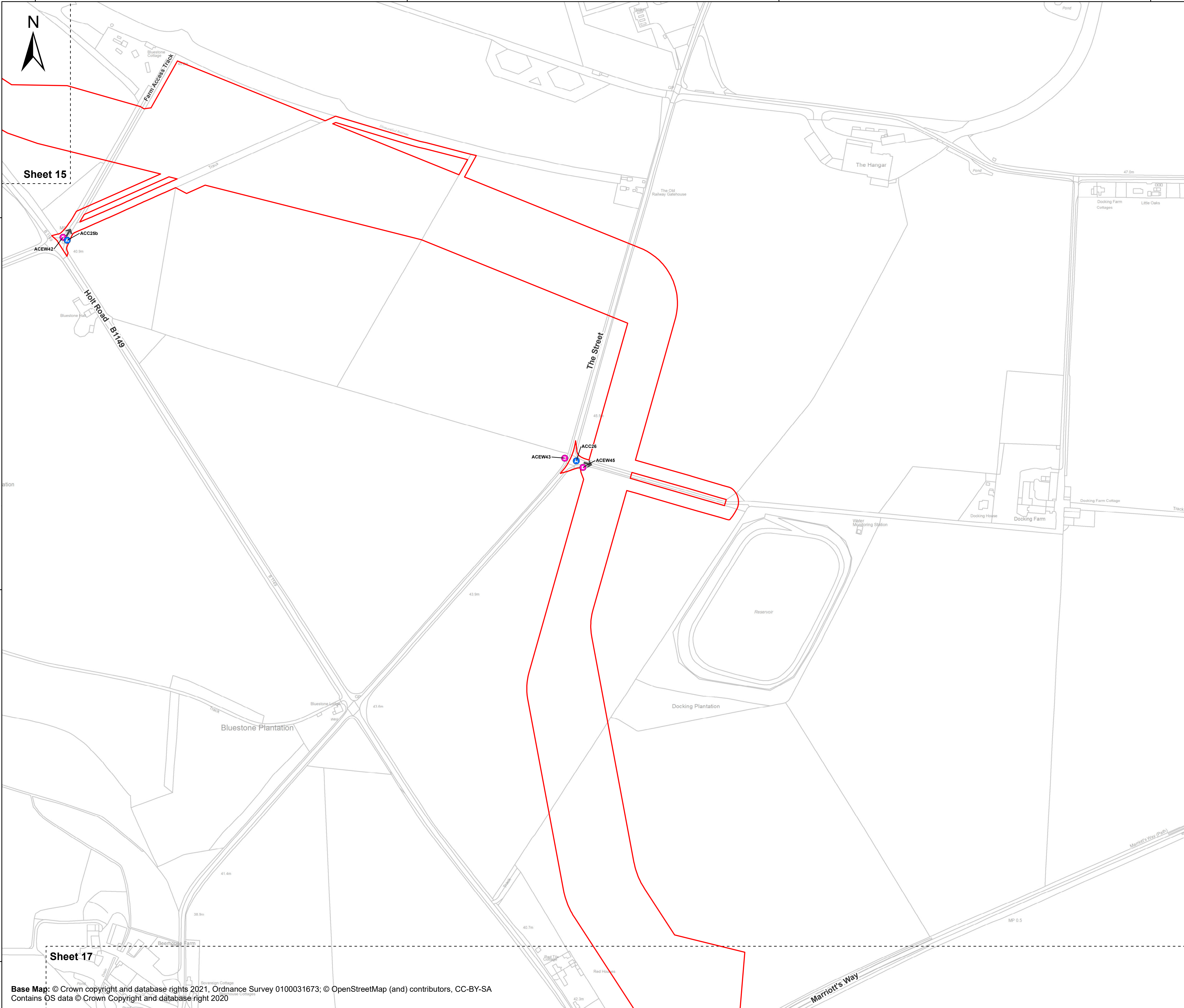
Scale: 1:2,500 Scale at size: A1

Equinor Doc. no.: C282-RH-Z-GA-00001

C	13/10/2022	Third Issue	GC	ST	FM
B	19/08/2022	Second Issue	GC	ST	FM
A	25/03/2022	First Issue	AZ	ST	FM
REV	DATE	STATUS	DRW	CHK	APR



614000 614500 615000 615500



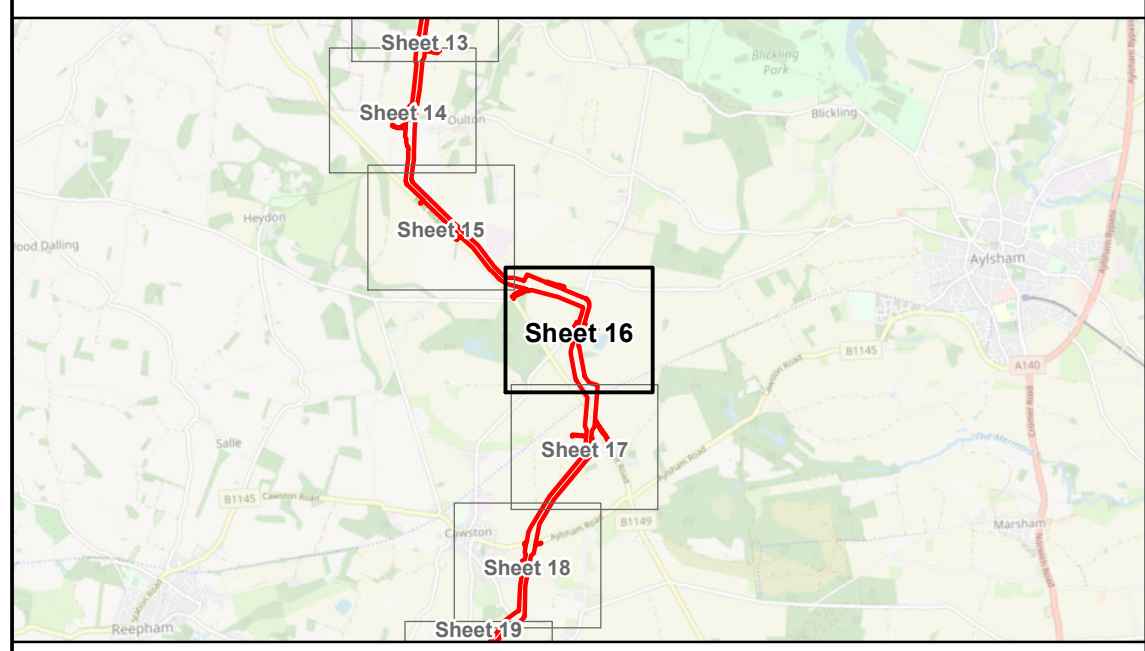
Sheringham Shoal and Dudgeon Extension Projects

Title:
Access to Works Plan
Sheet 16 of 40

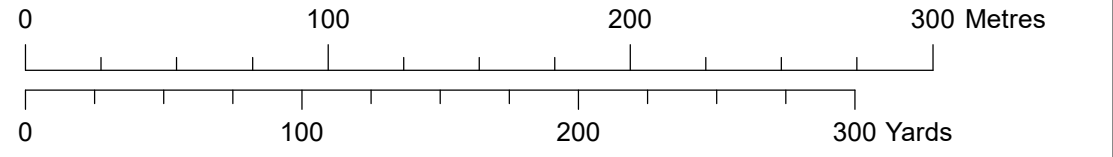
APFP Regulations Reference: 5(2)(k)
Application Doc. no.: 2.9

Legend:

- Order Limits
- Sheet Boundary
- ⊕ Construction Access
- ⊕ Early Works Access



Coordinate Reference System: British National Grid
Transformation WGS84: OSGB_1936_To_WGS_1984_7



Scale: 1:2,500 Scale at size: A1

Equinor Doc. no.: C282-RH-Z-GA-00001

REV	DATE	STATUS	DRW	CHK	APR
C	13/10/2022	Third Issue	GC	ST	FM
B	19/08/2022	Second Issue	GC	ST	FM
A	25/03/2022	First Issue	AZ	ST	FM

Base Map: © Crown copyright and database rights 2021, Ordnance Survey 0100031673; © OpenStreetMap (and) contributors, CC-BY-SA
Contains OS data © Crown Copyright and database right 2020



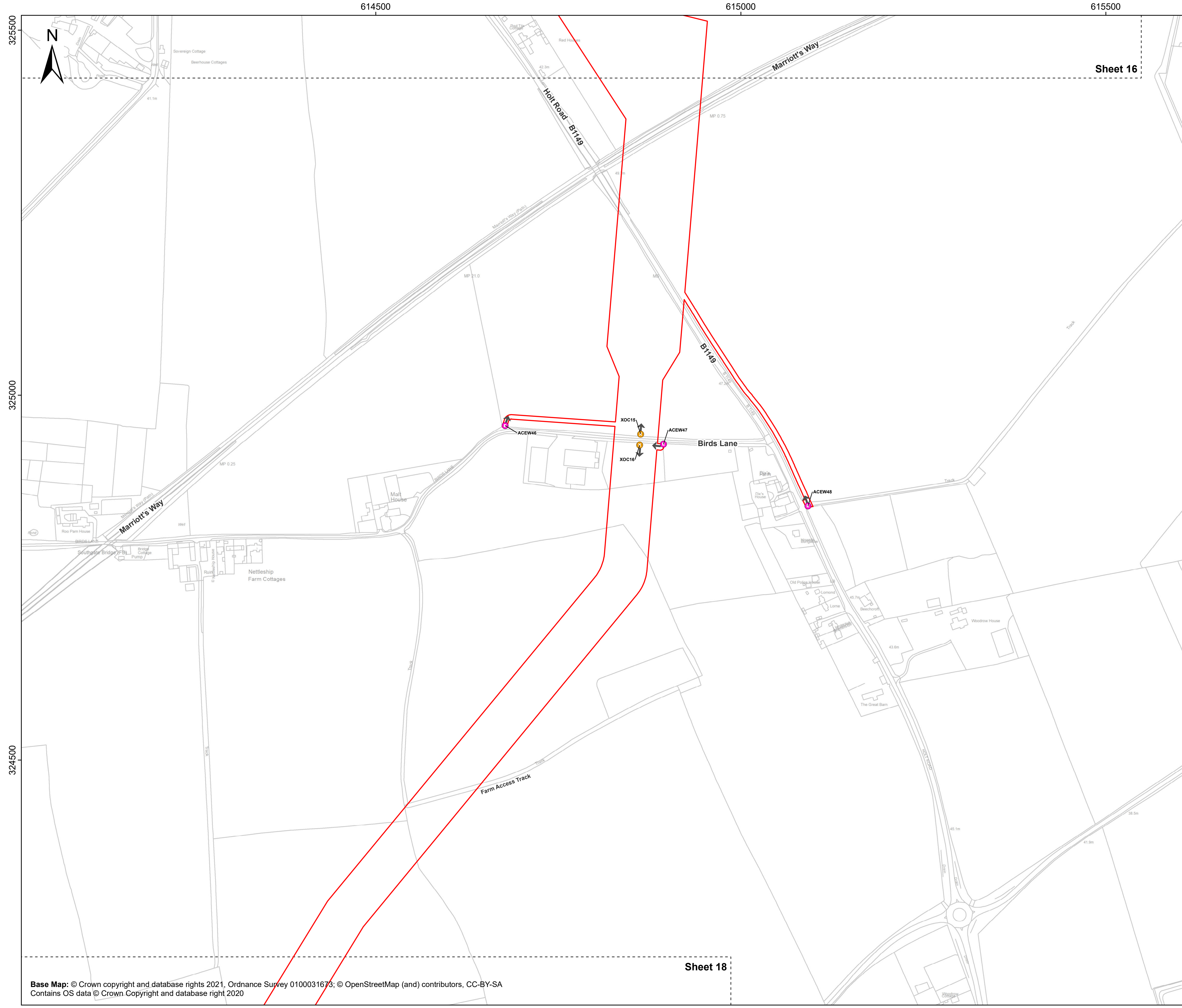
326500

326000

325500

Sheet 15

Sheet 17



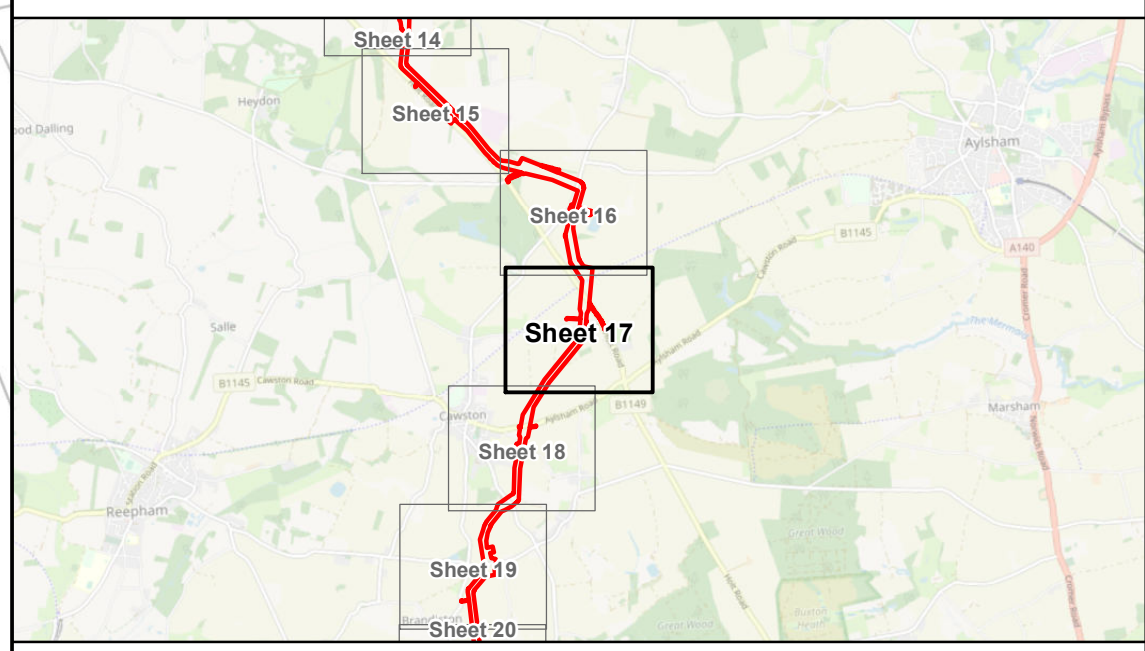
Sheringham Shoal and Dudgeon Extension Projects

Title:
Access to Works Plan
Sheet 17 of 40

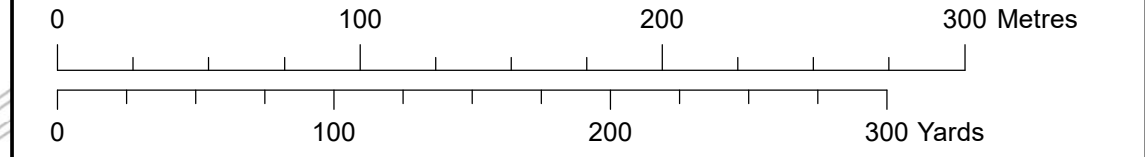
APFP Regulations Reference: 5(2)(k)
Application Doc. no.: 2.9

Legend:

- Order Limits
- Sheet Boundary
- Early Works Access
- ✕ Construction Crossing



Coordinate Reference System: British National Grid
Transformation WGS84: OSGB_1936_To_WGS_1984_7

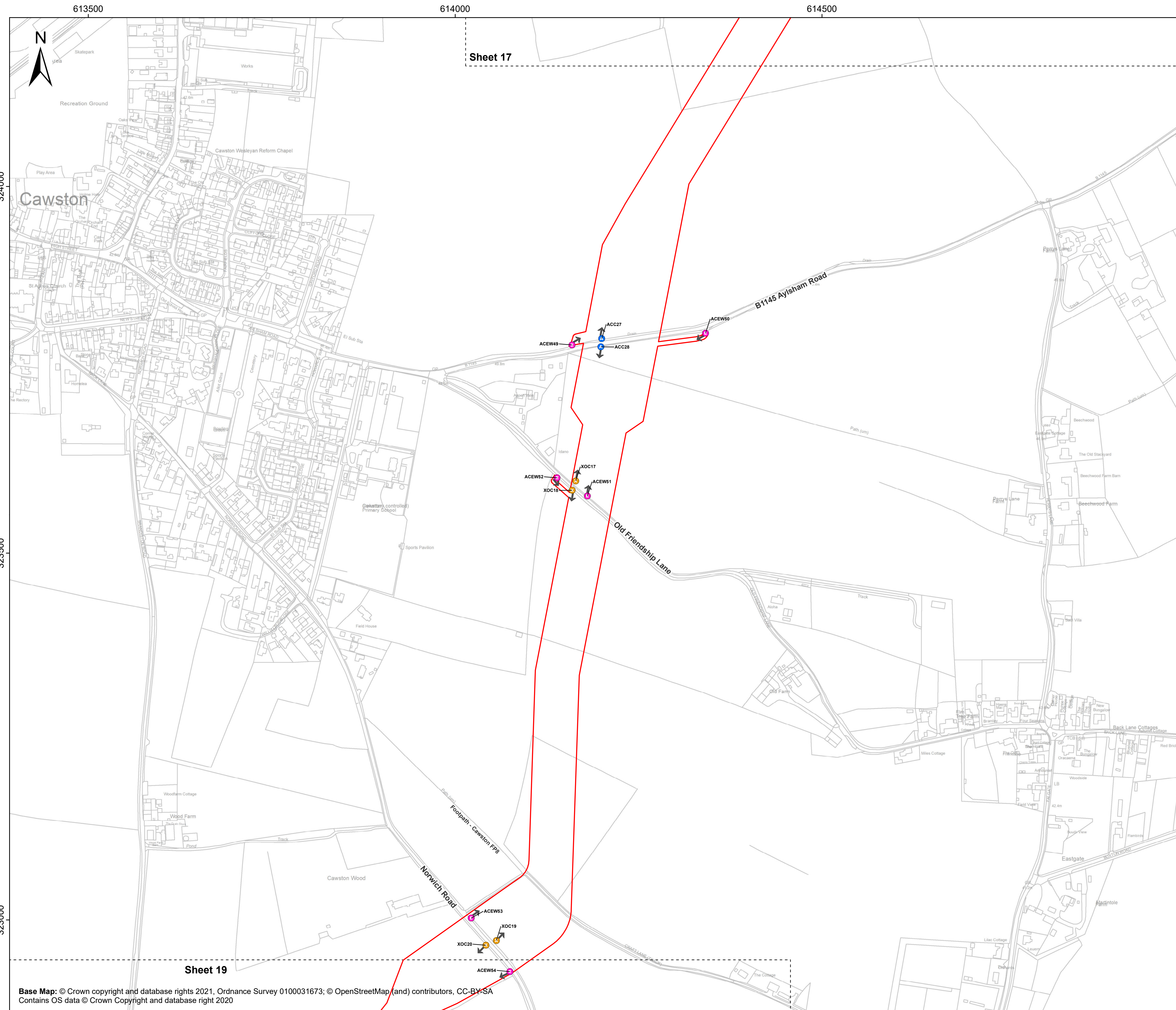


Scale: 1:2,500 Scale at size: A1

Equinor Doc. no.: C282-RH-Z-GA-00001

REV	DATE	STATUS	DRW	CHK	APR
C	13/10/2022	Third Issue	GC	ST	FM
B	19/08/2022	Second Issue	GC	ST	FM
A	25/03/2022	First Issue	AZ	ST	FM



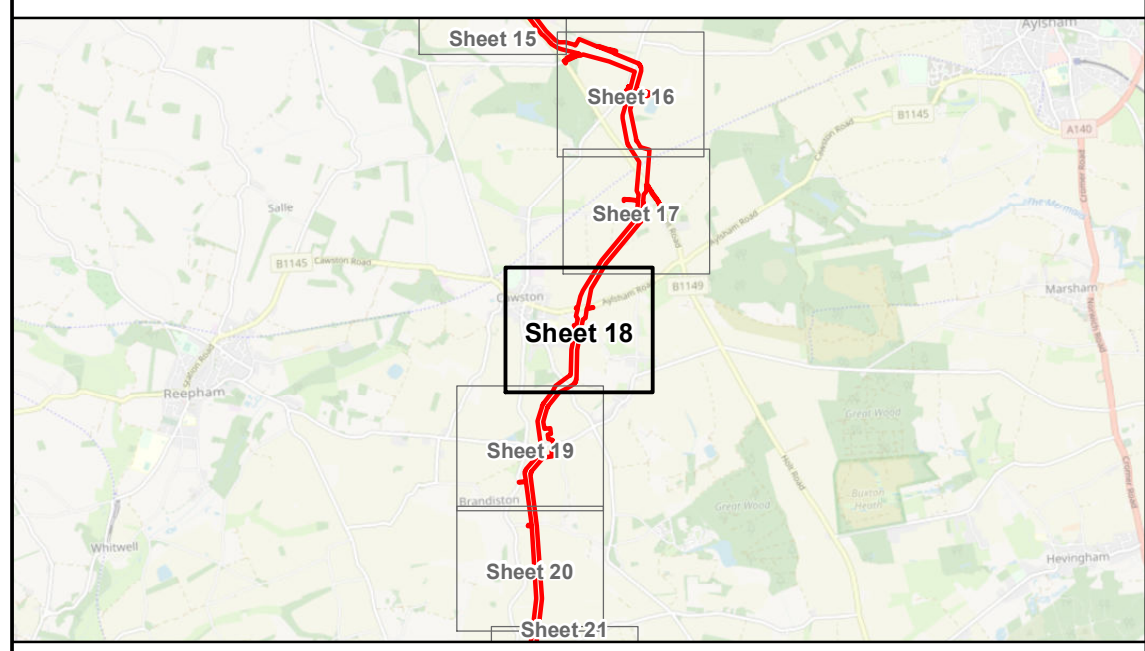


Sheringham Shoal and Dudgeon Extension Projects

Title:
Access to Works Plan
 Sheet 18 of 40

APFP Regulations Reference: 5(2)(k)
 Application Doc. no.: 2.9

- Legend:
- Order Limits
 - Sheet Boundary
 - A Construction Access
 - E Early Works Access
 - X Construction Crossing



Coordinate Reference System: British National Grid
 Transformation WGS84: OSGB_1936_To_WGS_1984_7

0 100 200 300 Metres
 0 100 200 300 Yards

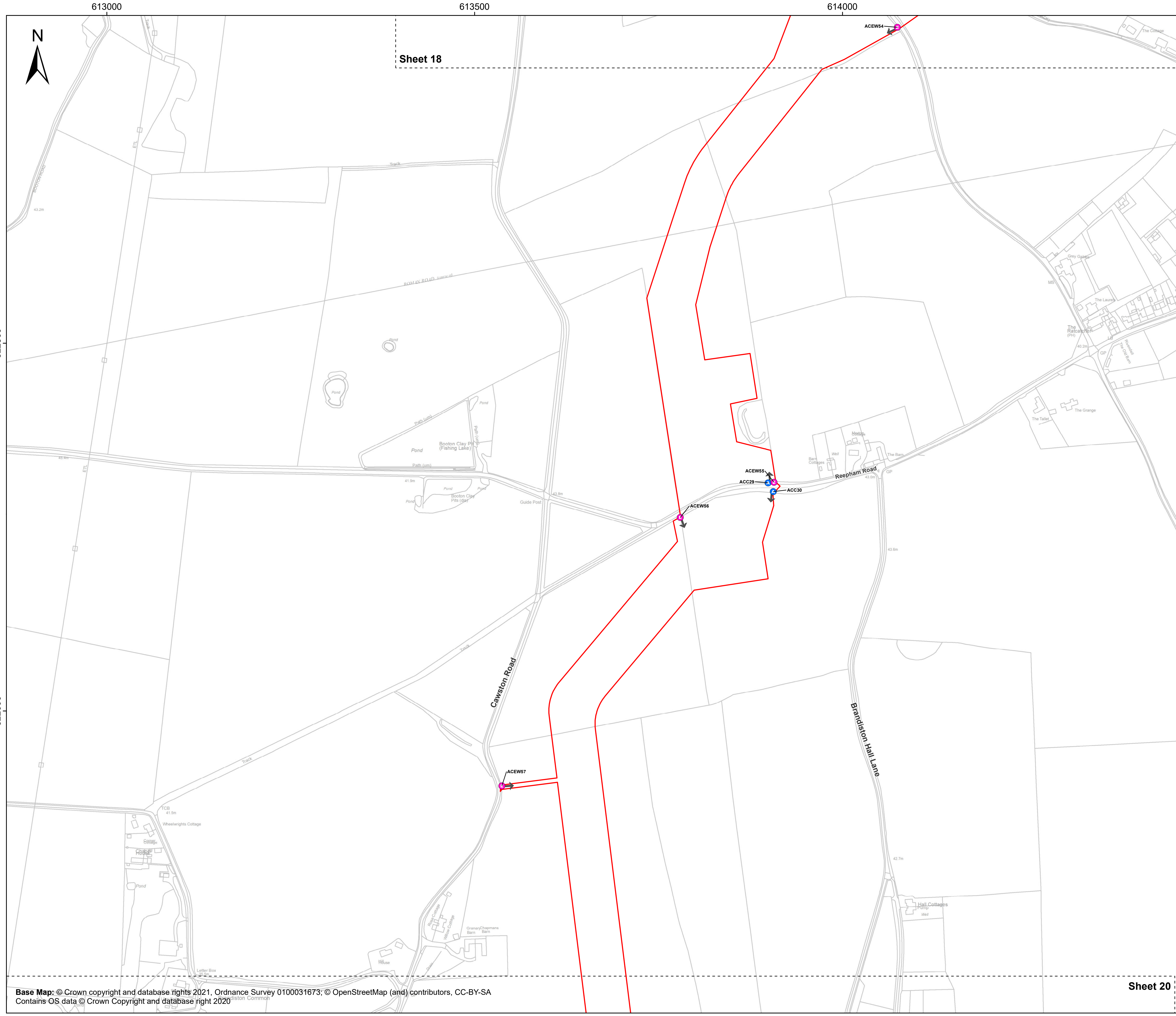
Scale: 1:2,500 Scale at size: A1

Equinor Doc. no.: C282-RH-Z-GA-00001

REV	DATE	STATUS	DRW	CHK	APR
C	13/10/2022	Third Issue	GC	ST	FM
B	19/08/2022	Second Issue	GC	ST	FM
A	25/03/2022	First Issue	AZ	ST	FM

Base Map: © Crown copyright and database rights 2021, Ordnance Survey 0100031673; © OpenStreetMap (and) contributors, CC-BY-SA
 Contains OS data © Crown Copyright and database right 2020



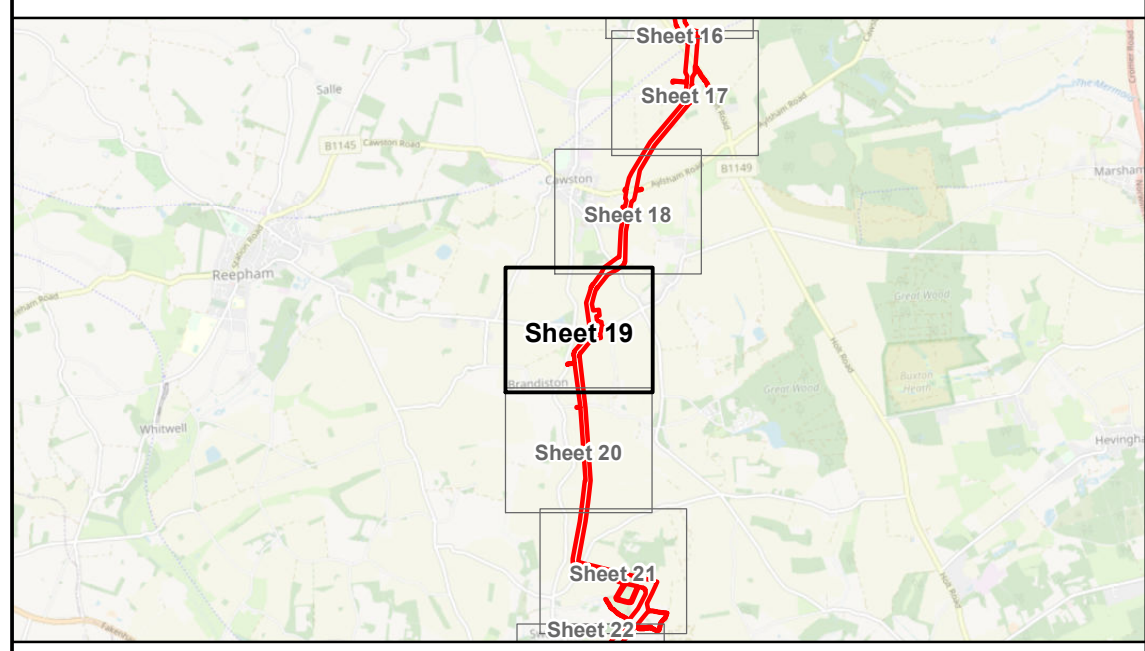


Sheringham Shoal and Dudgeon Extension Projects

Title:
Access to Works Plan
Sheet 19 of 40

APFP Regulations Reference: 5(2)(k)
Application Doc. no.: 2.9

- Legend:
- Order Limits
 - Sheet Boundary
 - A Construction Access
 - P Early Works Access



Coordinate Reference System: British National Grid
Transformation OSGB_1936_To_WGS_1984_7

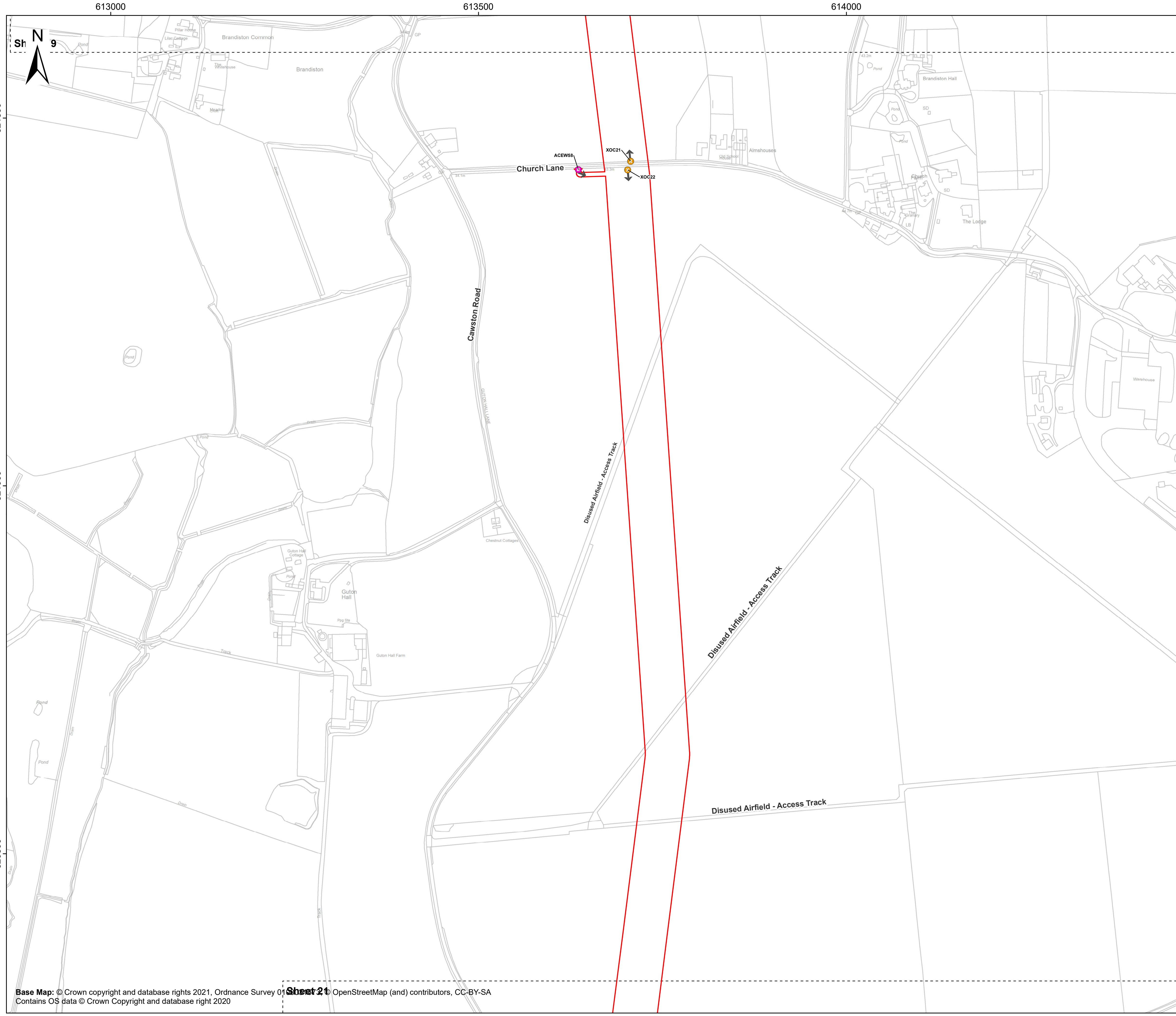
0 100 200 300 Metres
0 100 200 300 Yards

Scale: 1:2,500 Scale at size: A1

Equinor Doc. no.: C282-RH-Z-GA-00001

REV	DATE	STATUS	DRW	CHK	APR
C	13/10/2022	Third Issue	GC	ST	FM
B	19/08/2022	Second Issue	GC	ST	FM
A	25/03/2022	First Issue	AZ	ST	FM



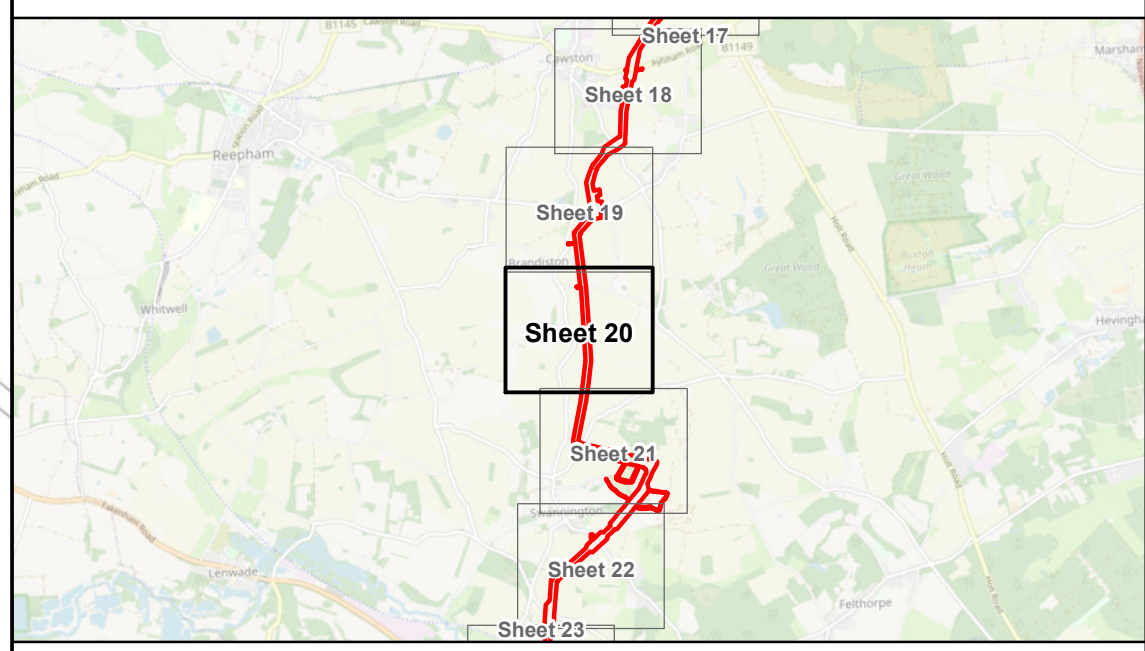


Sheringham Shoal and Dudgeon Extension Projects

Title:
Access to Works Plan
Sheet 20 of 40

APFP Regulations Reference: 5(2)(k)
Application Doc. no.: 2.9

- Legend:
- Order Limits
 - Sheet Boundary
 - Early Works Access
 - ✕ Construction Crossing



Coordinate Reference System: British National Grid
Transformation WGS84: OSGB_1936_To_WGS_1984_7

Scale: 1:2,500 Scale at size: A1

Equinor Doc. no.: C282-RH-Z-GA-00001

REV	DATE	STATUS	DRW	CHK	APR
C	13/10/2022	Third Issue	GC	ST	FM
B	19/08/2022	Second Issue	GC	ST	FM
A	25/03/2022	First Issue	AZ	ST	FM



613500

614000

614500

Sheet 20

Sheringham Shoal and Dudgeon Extension Projects

Title:

Access to Works Plan Sheet 21 of 40

APFP Regulations Reference: 5(2)(k)

Application Doc. no.: 2.9

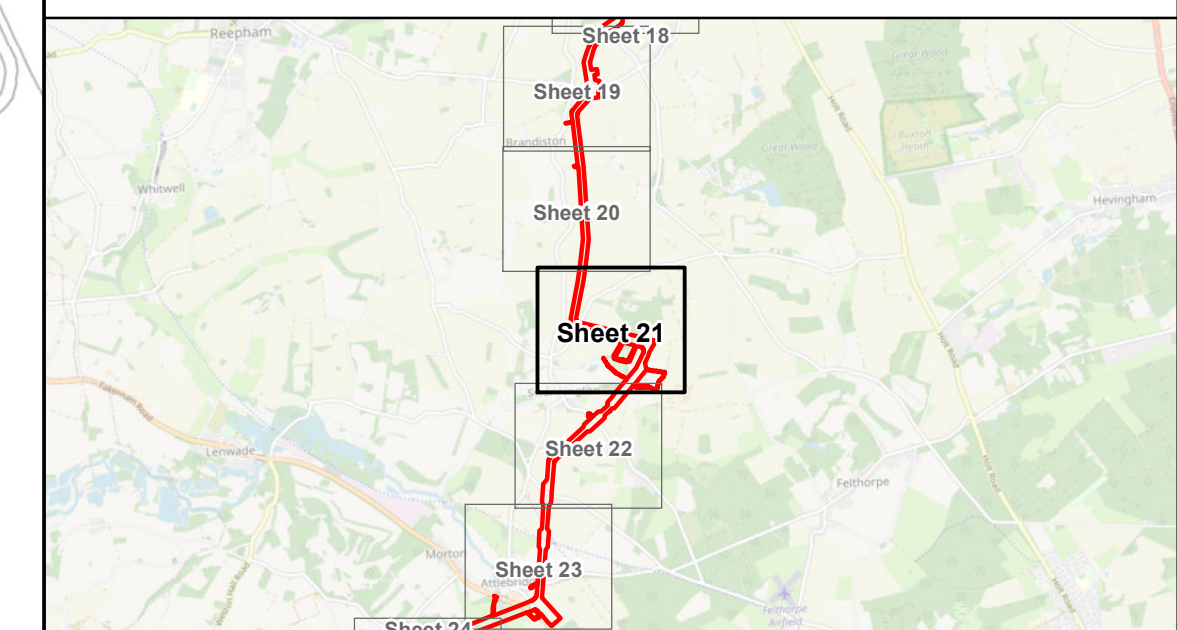
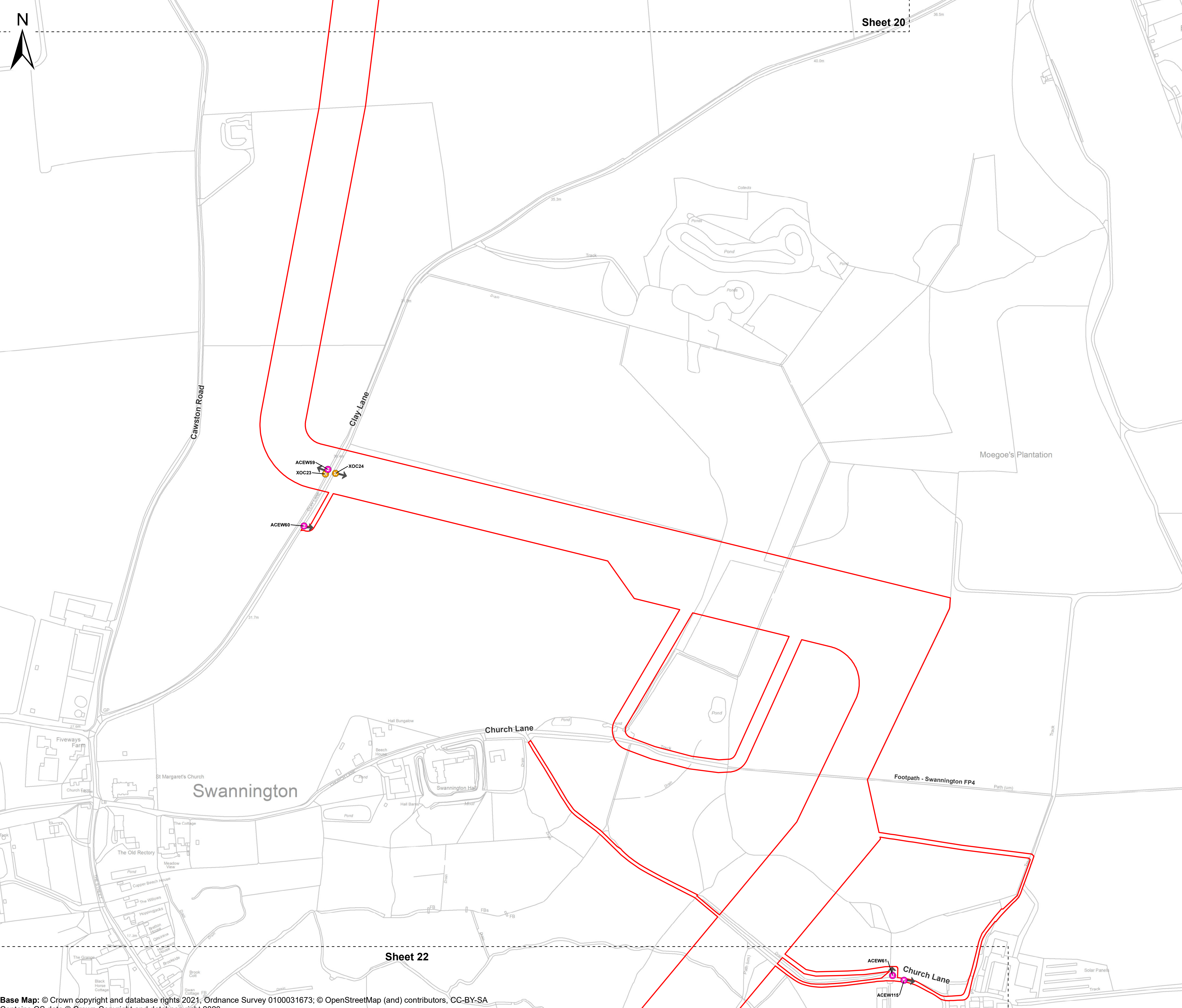
Legend:

- Order Limits
- Sheet Boundary
- Early Works Access
- ✕ Construction Crossing

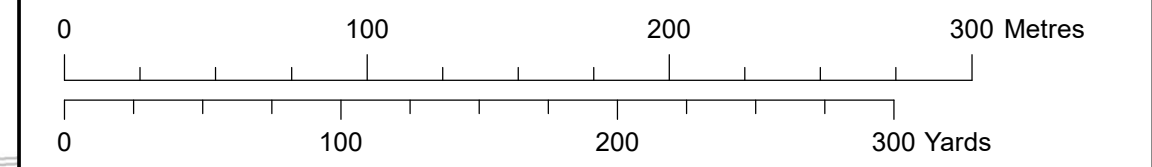
320000

319500

319000



Coordinate Reference System: British National Grid
Transformation WGS84: OSGB_1936_To_WGS_1984_7

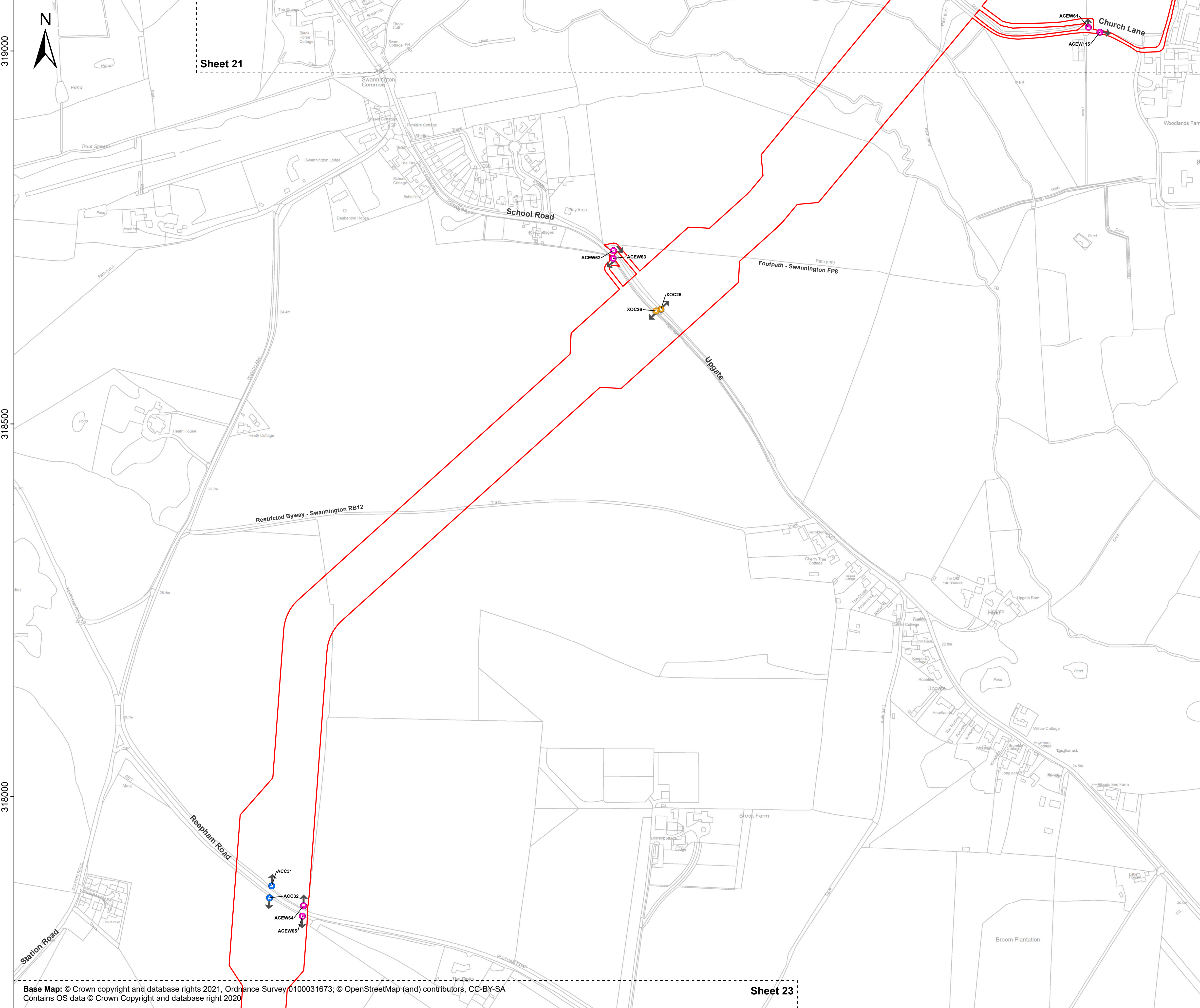


Scale: 1:2,500 Scale at size: A1

Equinor Doc. no.: C282-RH-Z-GA-00001

REV	DATE	STATUS	DRW	CHK	APR
C	13/10/2022	Third Issue	GC	ST	FM
B	19/08/2022	Second Issue	GC	ST	FM
A	25/03/2022	First Issue	AZ	ST	FM

613000 613500 614000 614500

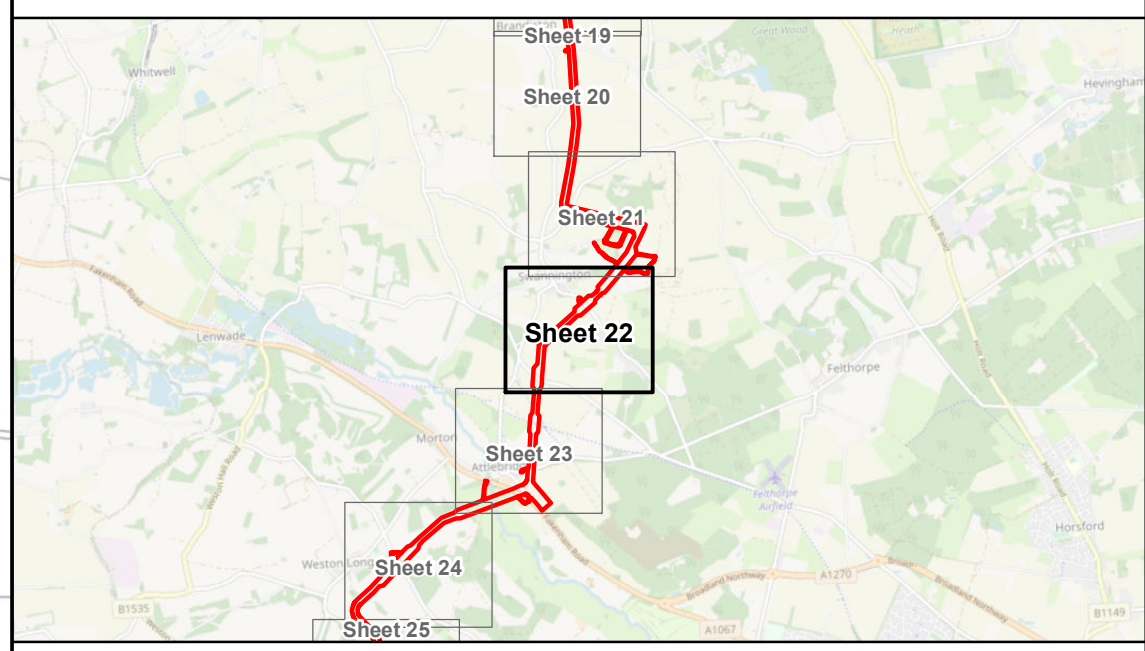


Sheringham Shoal and Dudgeon Extension Projects

Title:
Access to Works Plan
Sheet 22 of 40

APFP Regulations Reference: 5(2)(k)
Application Doc. no.: 2.9

- Legend:**
- Order Limits
 - Sheet Boundary
 - + Construction Access
 - + Early Works Access
 - x Construction Crossing



Coordinate Reference System: British National Grid
Transformation WGS84: OSGB_1936_To_WGS_1984_7

Scale: 1:2,500 Scale at size: A1

Equinor Doc. no.: C282-RH-Z-GA-00001

REV	DATE	STATUS	DRW	CHK	APR
C	13/10/2022	Third Issue	GC	ST	FM
B	19/08/2022	Second Issue	GC	ST	FM
A	25/03/2022	First Issue	AZ	ST	FM



612500

613000

613500

614000



Sheet 22

Sheringham Shoal and Dudgeon Extension Projects

Title:

Access to Works Plan Sheet 23 of 40

APFP Regulations Reference: 5(2)(k)

Application Doc. no.: 2.9

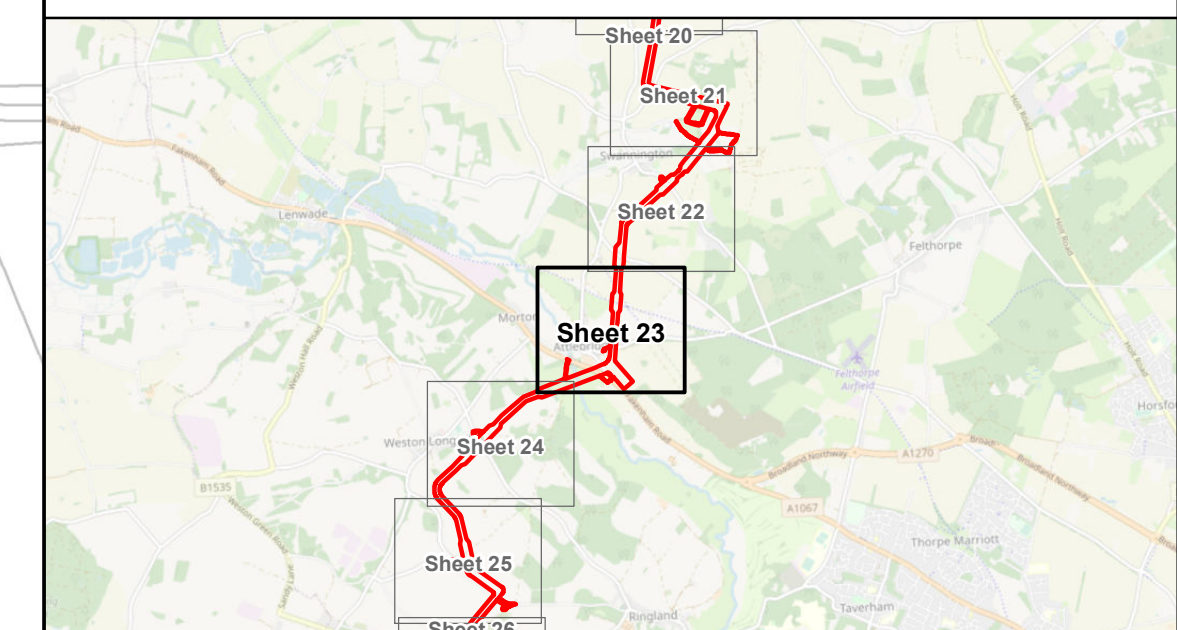
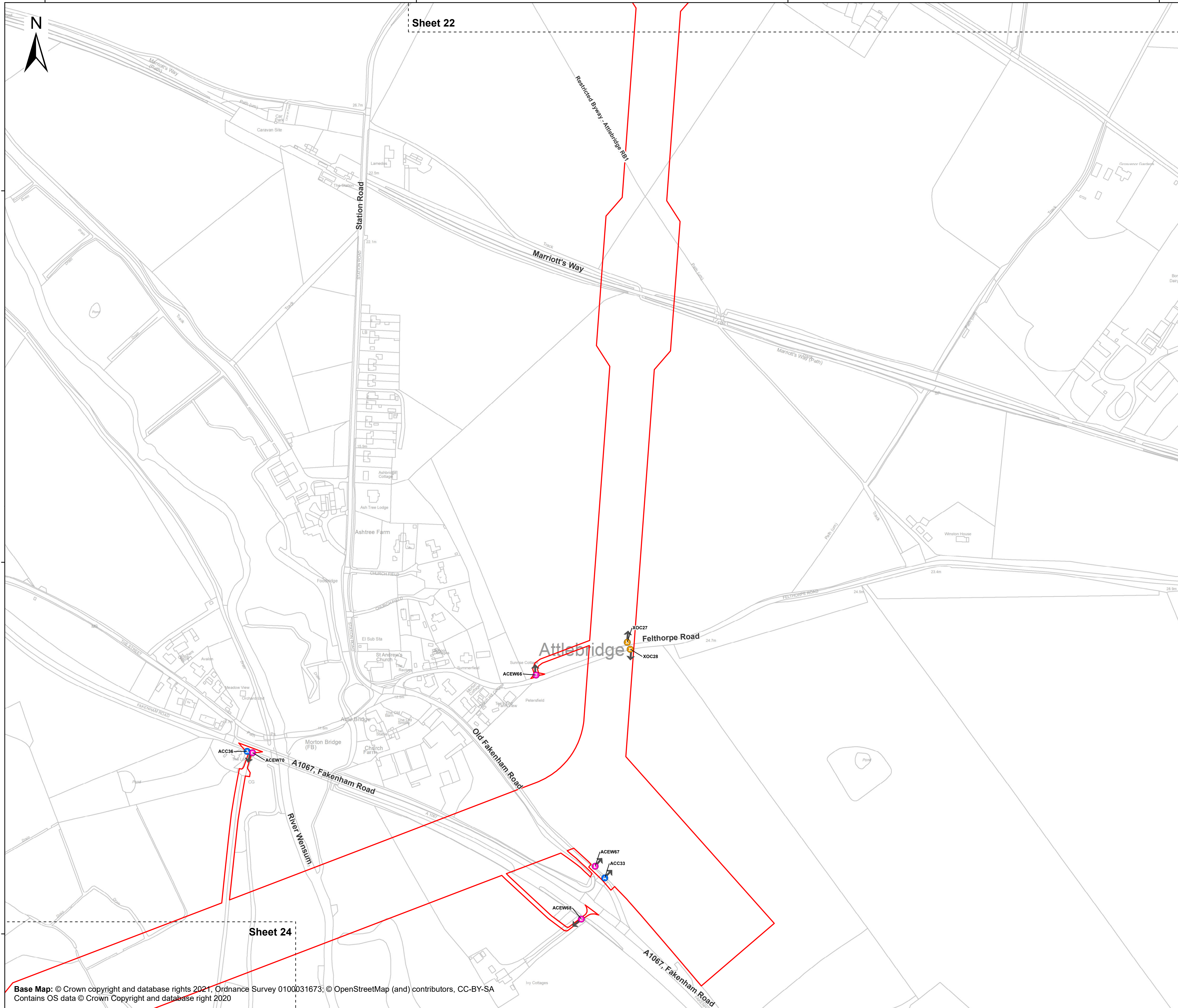
Legend:

- Order Limits
- Sheet Boundary
- + Construction Access
- + Early Works Access
- x Construction Crossing

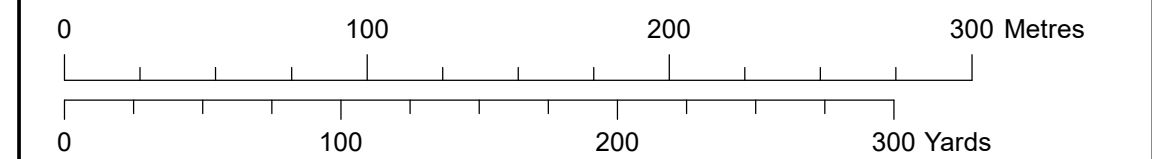
317500

317000

316500



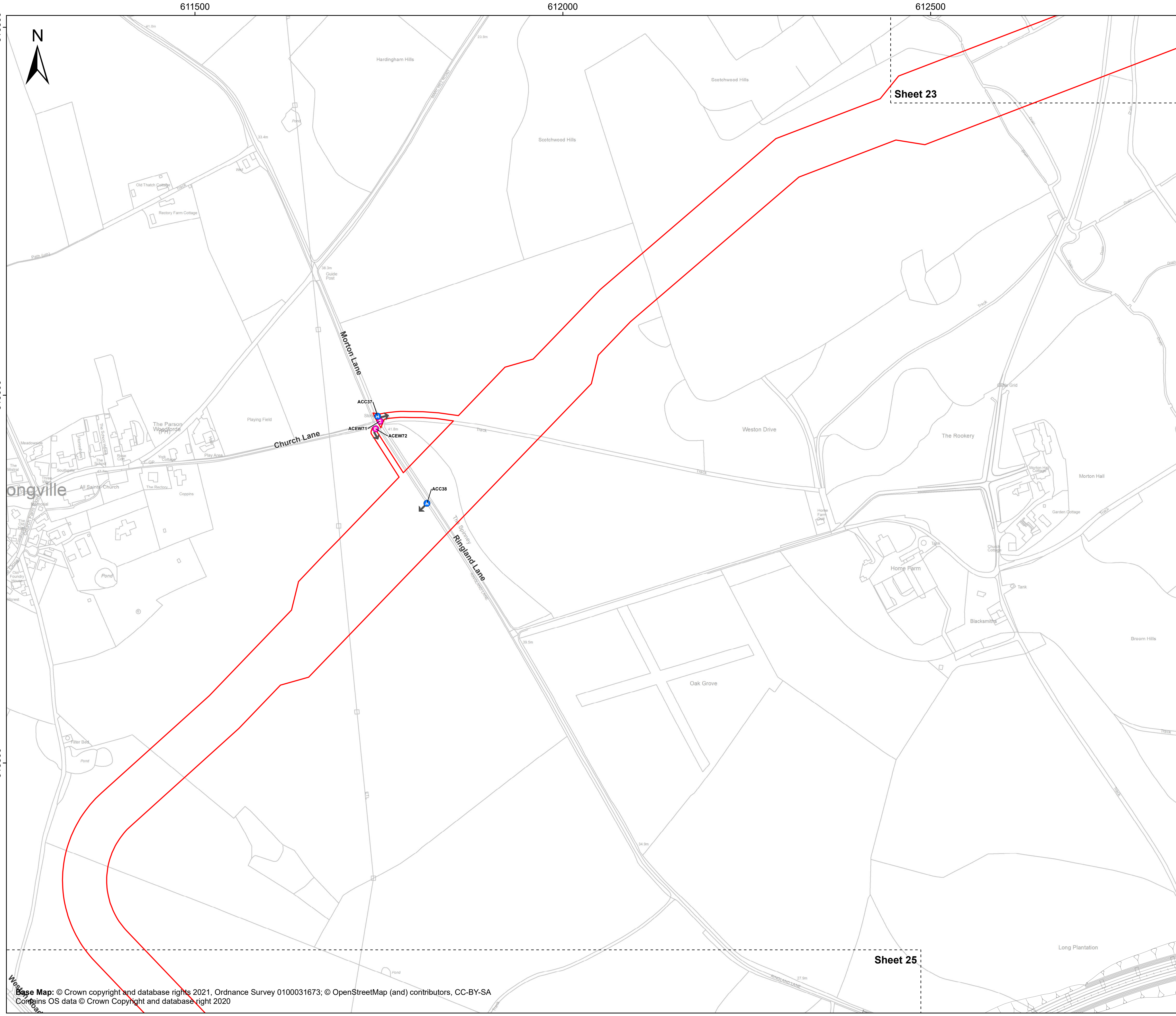
Coordinate Reference System: British National Grid
Transformation WGS84: OSGB_1936_To_WGS_1984_7



Scale: 1:2,500 Scale at size: A1

Equinor Doc. no.: C282-RH-Z-GA-00001

REV	DATE	STATUS	DRW	CHK	APR
C	13/10/2022	Third Issue	GC	ST	FM
B	19/08/2022	Second Issue	GC	ST	FM
A	25/03/2022	First Issue	AZ	ST	FM

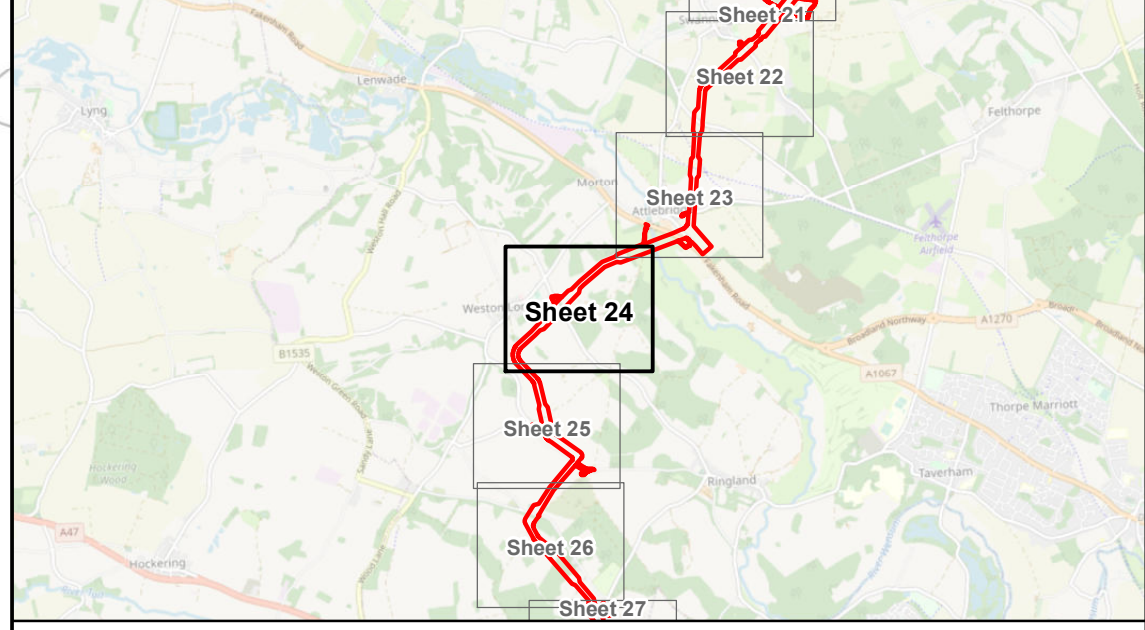


Sheringham Shoal and Dudgeon Extension Projects

Title:
Access to Works Plan
Sheet 24 of 40

APFP Regulations Reference: 5(2)(k)
Application Doc. no.: 2.9

- Legend:
- Order Limits
 - Sheet Boundary
 - Norwich Western Link Road
 - Construction Access
 - Early Works Access



Coordinate Reference System: British National Grid
Transformation WGS84: OSGB_1936_To_WGS_1984_7

0 100 200 300 Metres
0 100 200 300 Yards

Scale: 1:2,500 Scale at size: A1

Equinor Doc. no.: C282-RH-Z-GA-00001

REV	DATE	STATUS	DRW	CHK	APR
C	13/10/2022	Third Issue	GC	ST	FM
B	19/08/2022	Second Issue	GC	ST	FM
A	25/03/2022	First Issue	AZ	ST	FM

Base Map: © Crown copyright and database rights 2021, Ordnance Survey 0100031673; © OpenStreetMap (and) contributors, CC-BY-SA
Contains OS data © Crown Copyright and database right 2020



611000

611500

612000

Sheet 24

Sheringham Shoal and Dudgeon Extension Projects

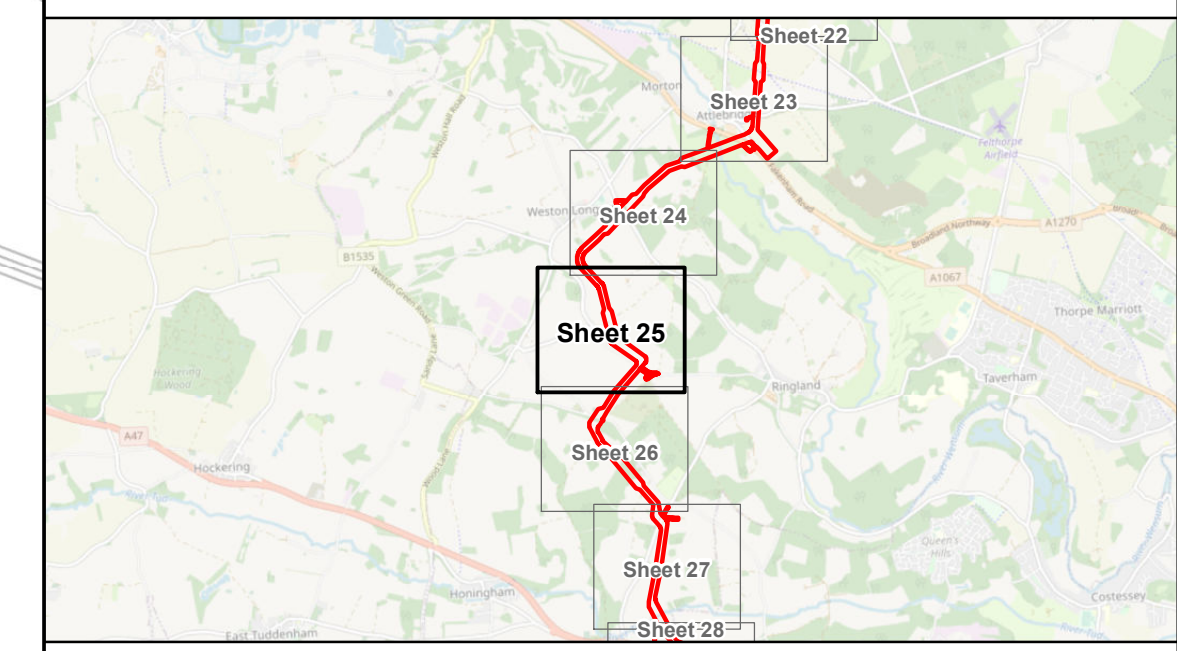
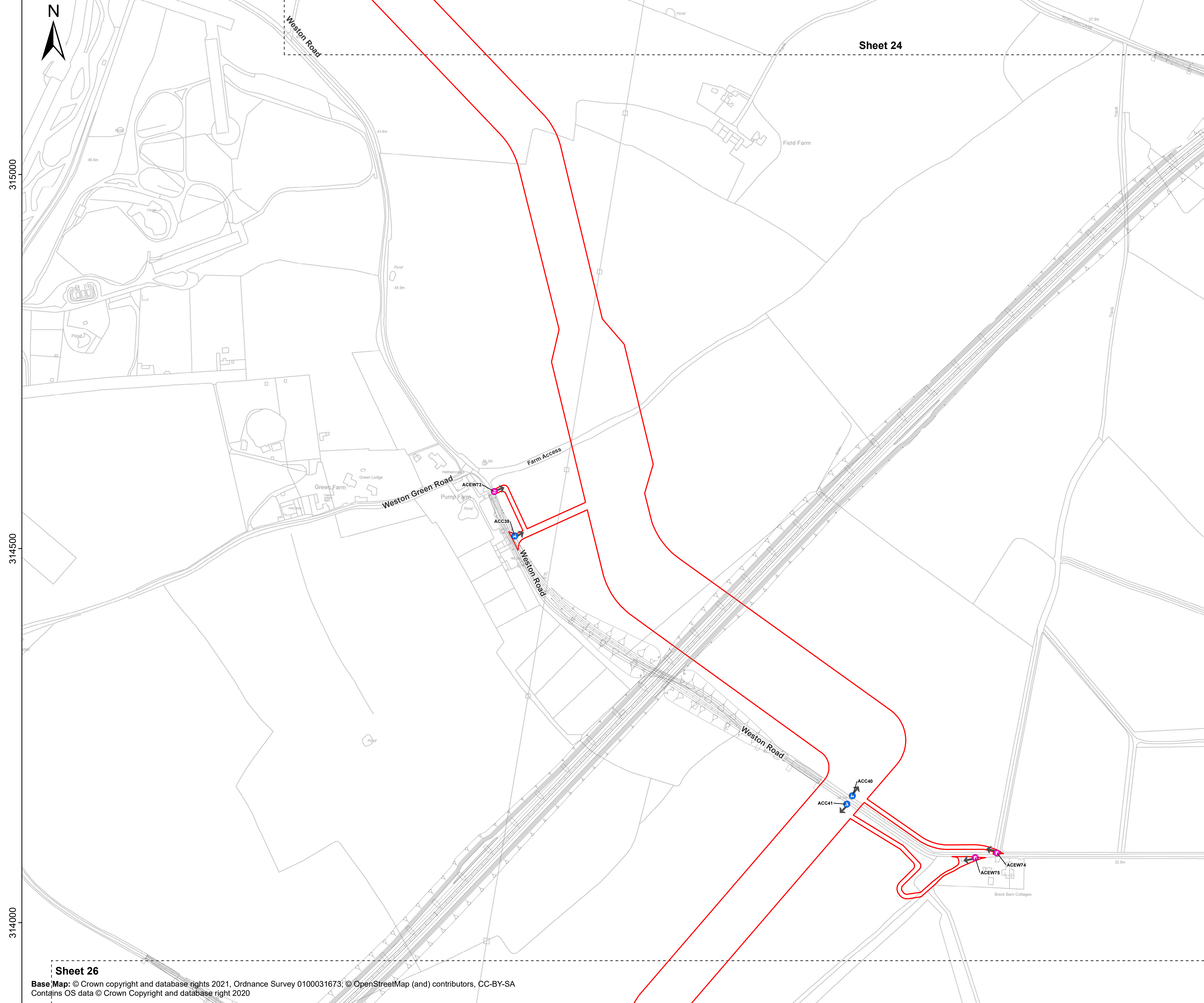
Title:

Access to Works Plan Sheet 25 of 40

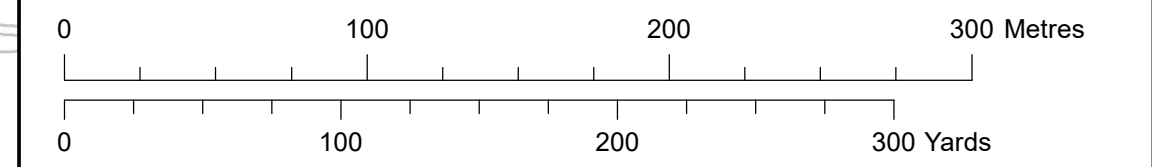
APFP Regulations Reference: 5(2)(k)
Application Doc. no.: 2.9

Legend:

- Order Limits
- Sheet Boundary
- Norwich Western Link Road
- ▶ Construction Access
- Early Works Access



Coordinate Reference System: British National Grid
Transformation WGS84: OSGB_1936_To_WGS_1984_7



Scale: 1:2,500 Scale at size: A1

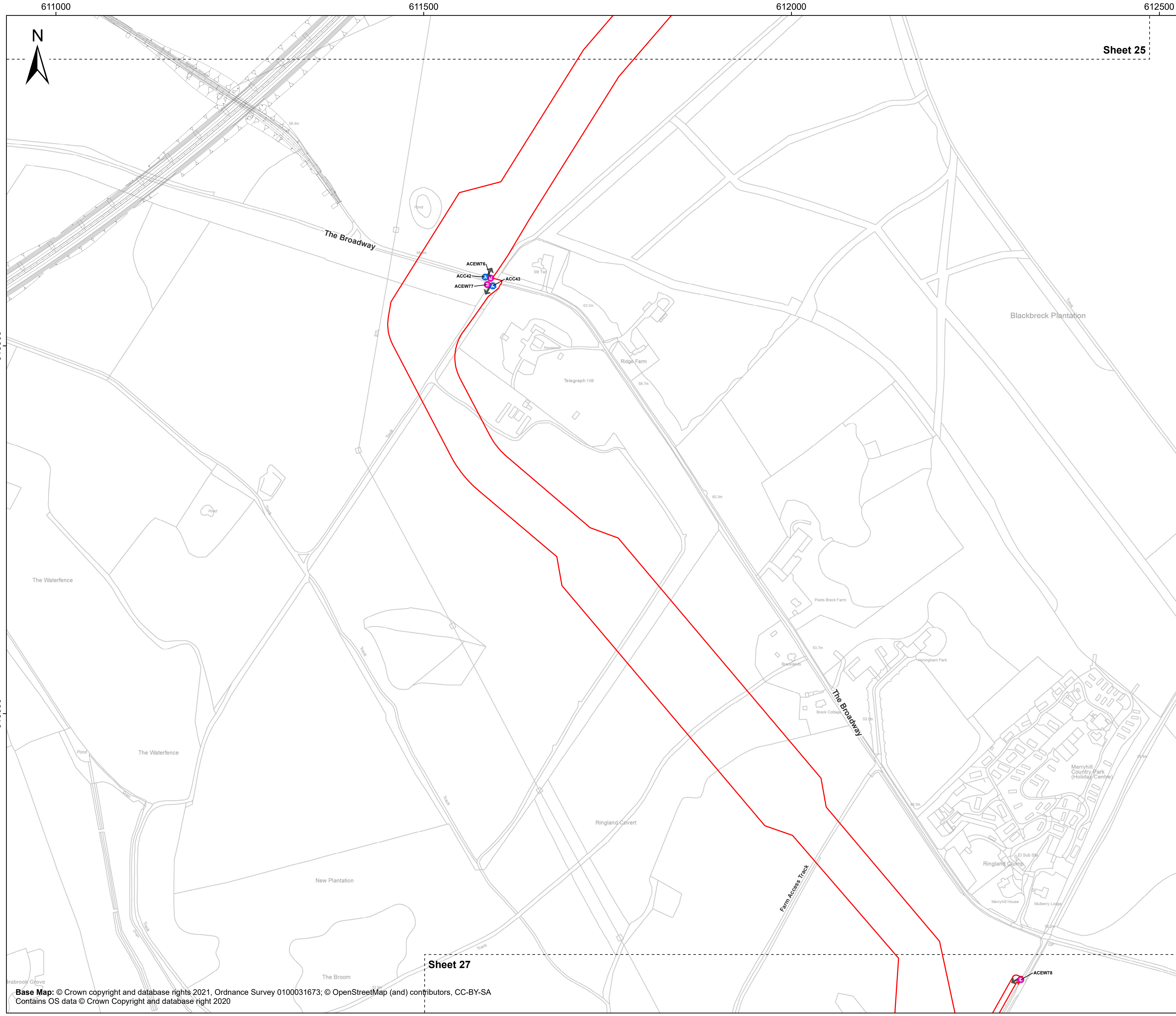
Equinor Doc. no.: C282-RH-Z-GA-00001

C	13/10/2022	Third Issue	GC	ST	FM
B	19/08/2022	Second Issue	GC	ST	FM
A	25/03/2022	First Issue	AZ	ST	FM
REV	DATE	STATUS	DRW	CHK	APR

Sheet 26

Base Map: © Crown copyright and database rights 2021, Ordnance Survey 0100031673; © OpenStreetMap (and) contributors, CC-BY-SA
Contains OS data © Crown Copyright and database right 2020





Sheet 25

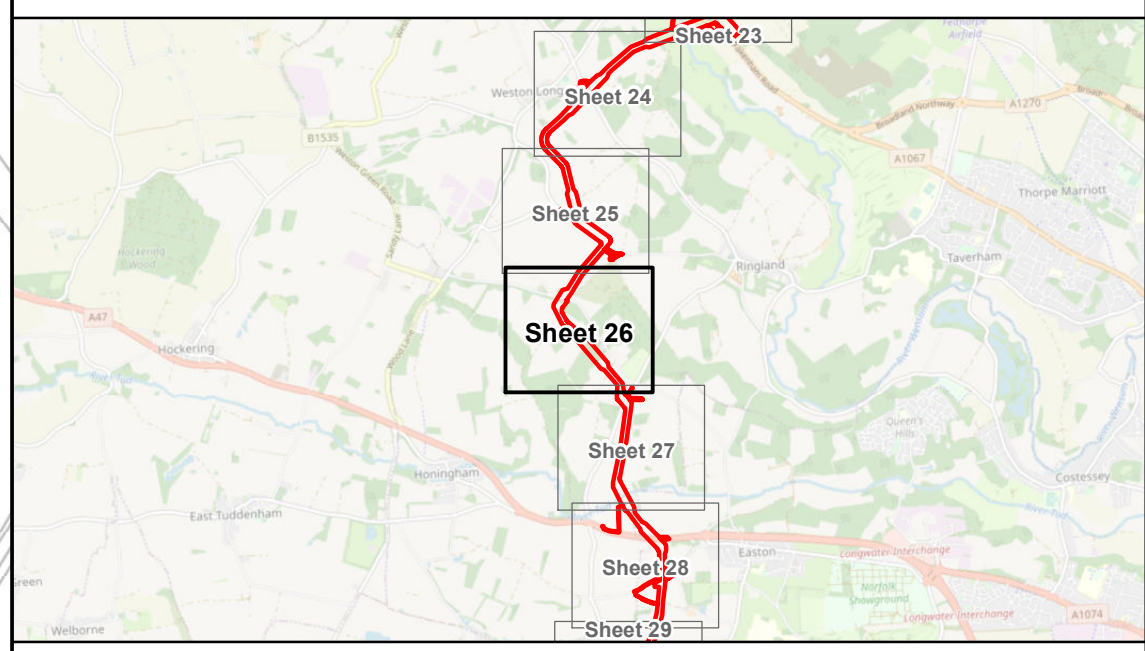
Sheet 27

Sheringham Shoal and Dudgeon Extension Projects

Title:
Access to Works Plan
Sheet 26 of 40

APFP Regulations Reference: 5(2)(k)
Application Doc. no.: 2.9

- Legend:
- Order Limits
 - Sheet Boundary
 - Norwich Western Link Road
 - ⬇ Construction Access
 - Early Works Access



Coordinate Reference System: British National Grid
Transformation WGS84: OSGB_1936_To_WGS_1984_7

Scale: 1:2,500 Scale at size: A1

Equinor Doc. no.: C282-RH-Z-GA-00001

REV	DATE	STATUS	DRW	CHK	APR
C	13/10/2022	Third Issue	GC	ST	FM
B	19/08/2022	Second Issue	GC	ST	FM
A	25/03/2022	First Issue	AZ	ST	FM



612000

612500

613000

312500

312000

311500



Sheet 26

Sheet 28

Sheringham Shoal and Dudgeon Extension Projects

Title:

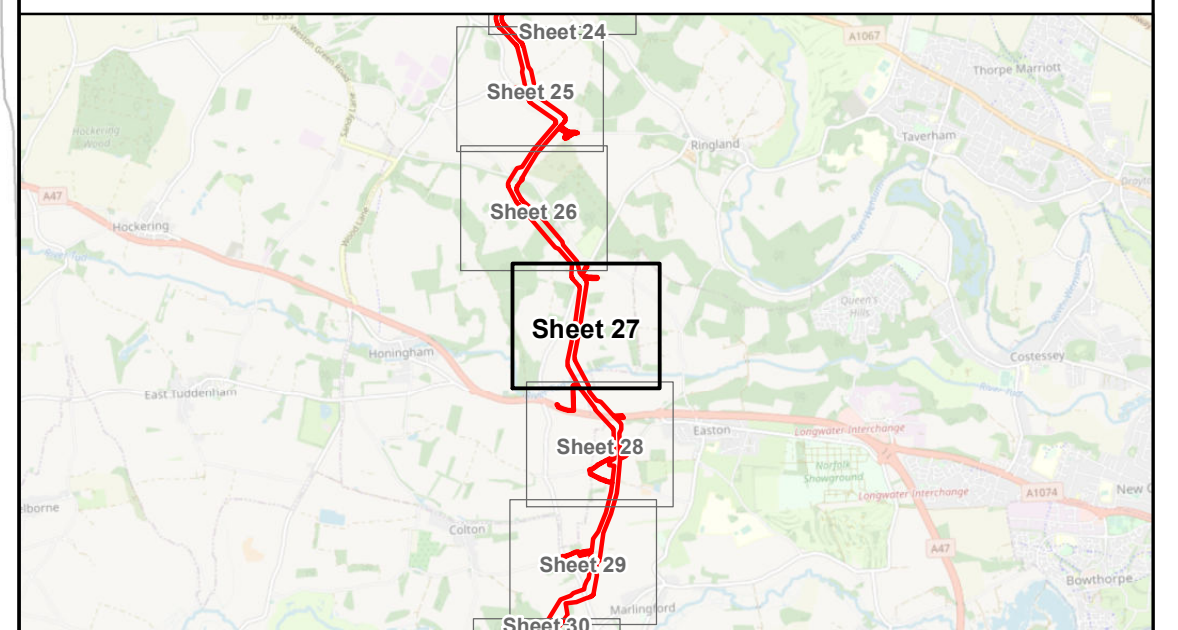
Access to Works Plan Sheet 27 of 40

APFP Regulations Reference: 5(2)(k)

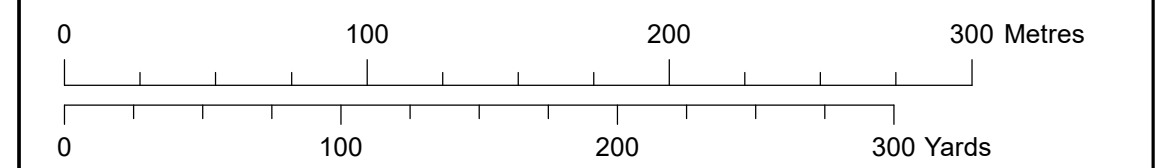
Application Doc. no.: 2.9

Legend:

- Order Limits
- Sheet Boundary
- + Construction Access
- + Early Works Access



Coordinate Reference System: British National Grid
Transformation WGS84: OSGB_1936_To_WGS_1984_7



Scale: 1:2,500 Scale at size: A1

Equinor Doc. no.: C282-RH-Z-GA-00001

REV	DATE	STATUS	DRW	CHK	APR
C	13/10/2022	Third Issue	GC	ST	FM
B	19/08/2022	Second Issue	GC	ST	FM
A	25/03/2022	First Issue	AZ	ST	FM



612000

612500

613000

Sheet 27

Sheet 29

Sheringham Shoal and Dudgeon Extension Projects

Title:

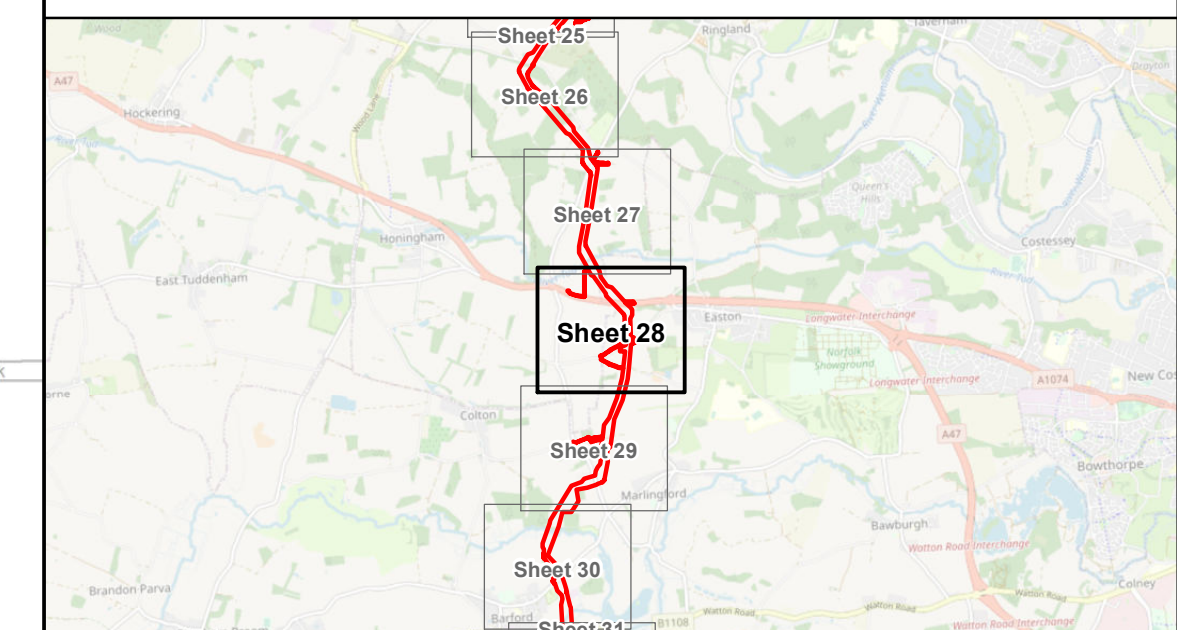
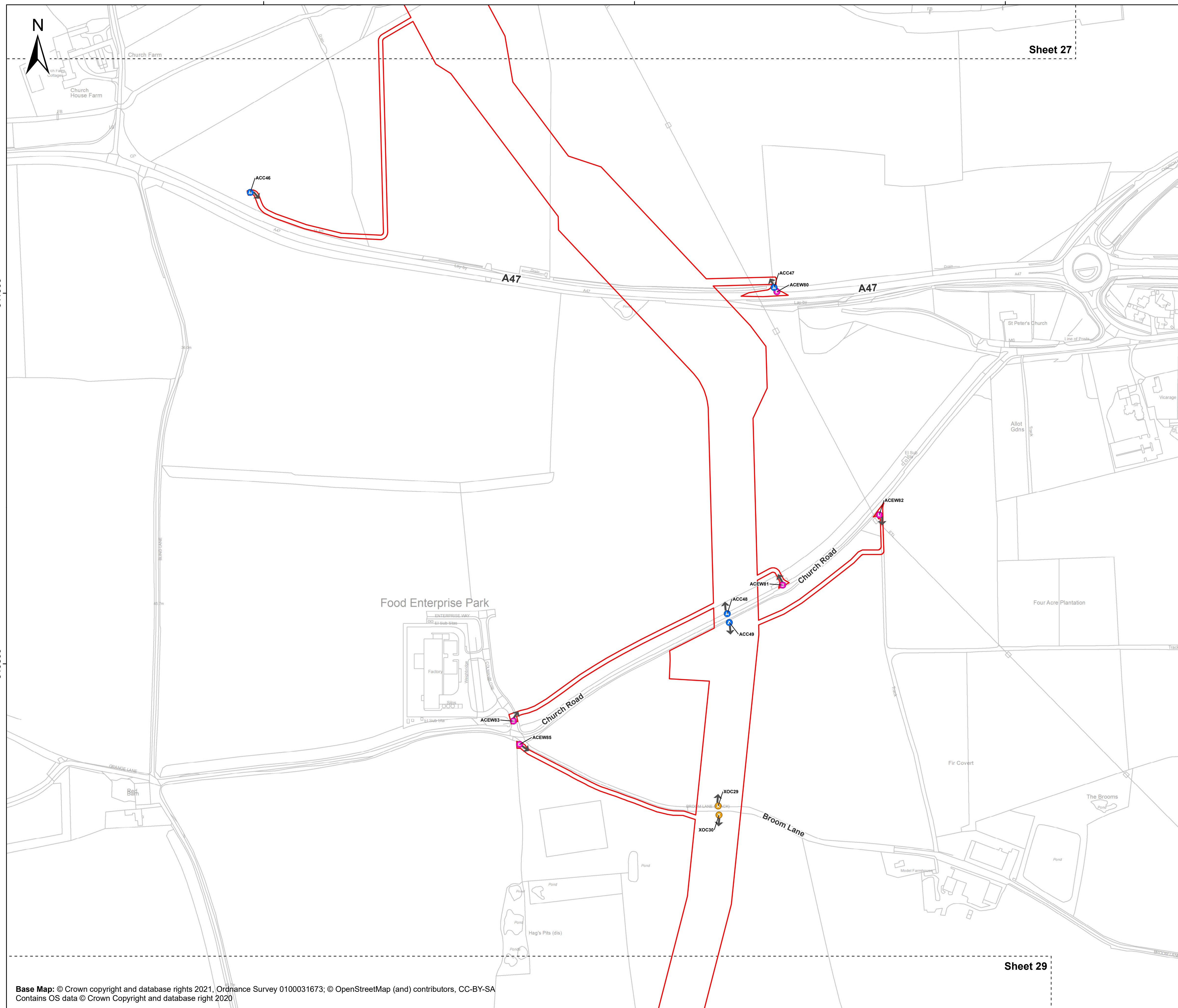
Access to Works Plan Sheet 28 of 40

APFP Regulations Reference: 5(2)(k)

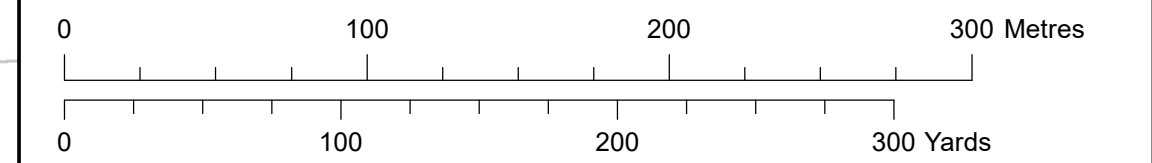
Application Doc. no.: 2.9

Legend:

- Order Limits
- Sheet Boundary
- + Construction Access
- + Early Works Access
- x Construction Crossing



Coordinate Reference System: British National Grid
Transformation WGS84: OSGB_1936_To_WGS_1984_7



Scale: 1:2,500 Scale at size: A1

Equinor Doc. no.: C282-RH-Z-GA-00001

REV	DATE	STATUS	DRW	CHK	APR
C	13/10/2022	Third Issue	GC	ST	FM
B	19/08/2022	Second Issue	GC	ST	FM
A	25/03/2022	First Issue	AZ	ST	FM



611500 612000 612500 613000

310000

309500

309000



Sheet 28

Sheringham Shoal and Dudgeon Extension Projects

Title:

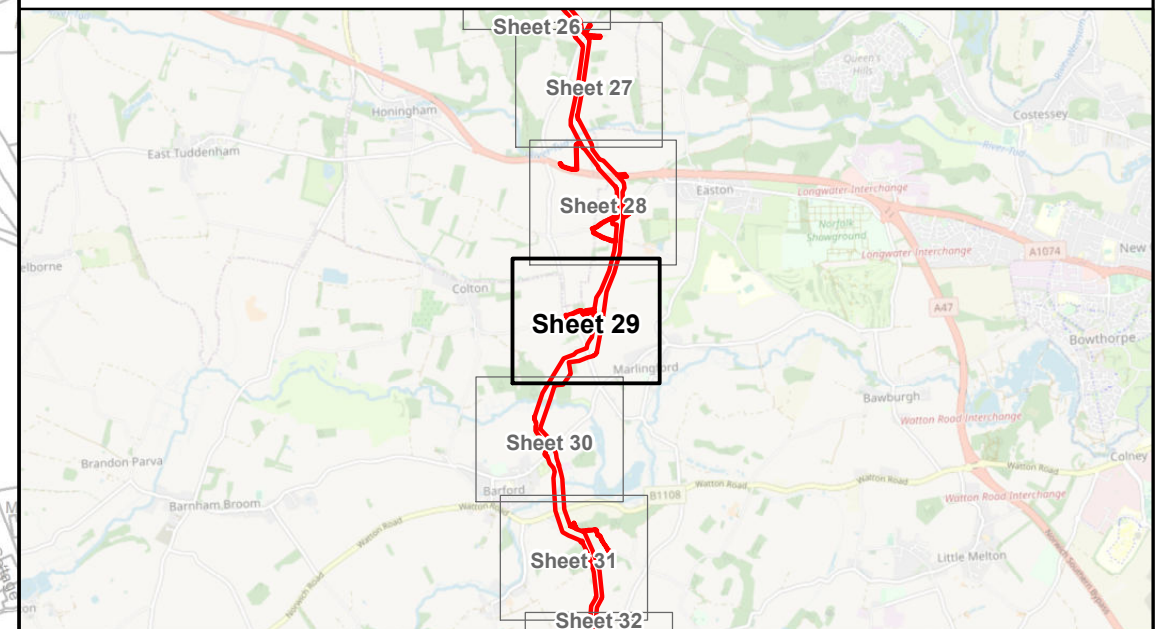
Access to Works Plan Sheet 29 of 40

APFP Regulations Reference: 5(2)(k)

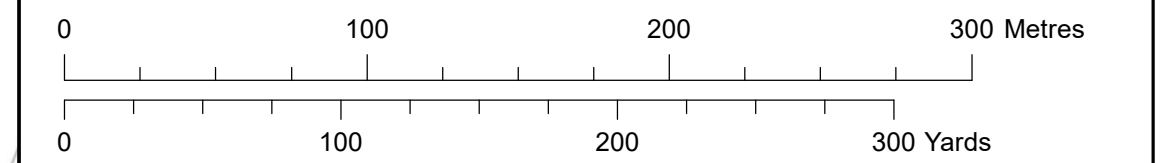
Application Doc. no.: 2.9

Legend:

- Order Limits
- Sheet Boundary
- Construction Access
- Early Works Access



Coordinate Reference System: British National Grid
Transformation WGS84: OSGB_1936_To_WGS_1984_7



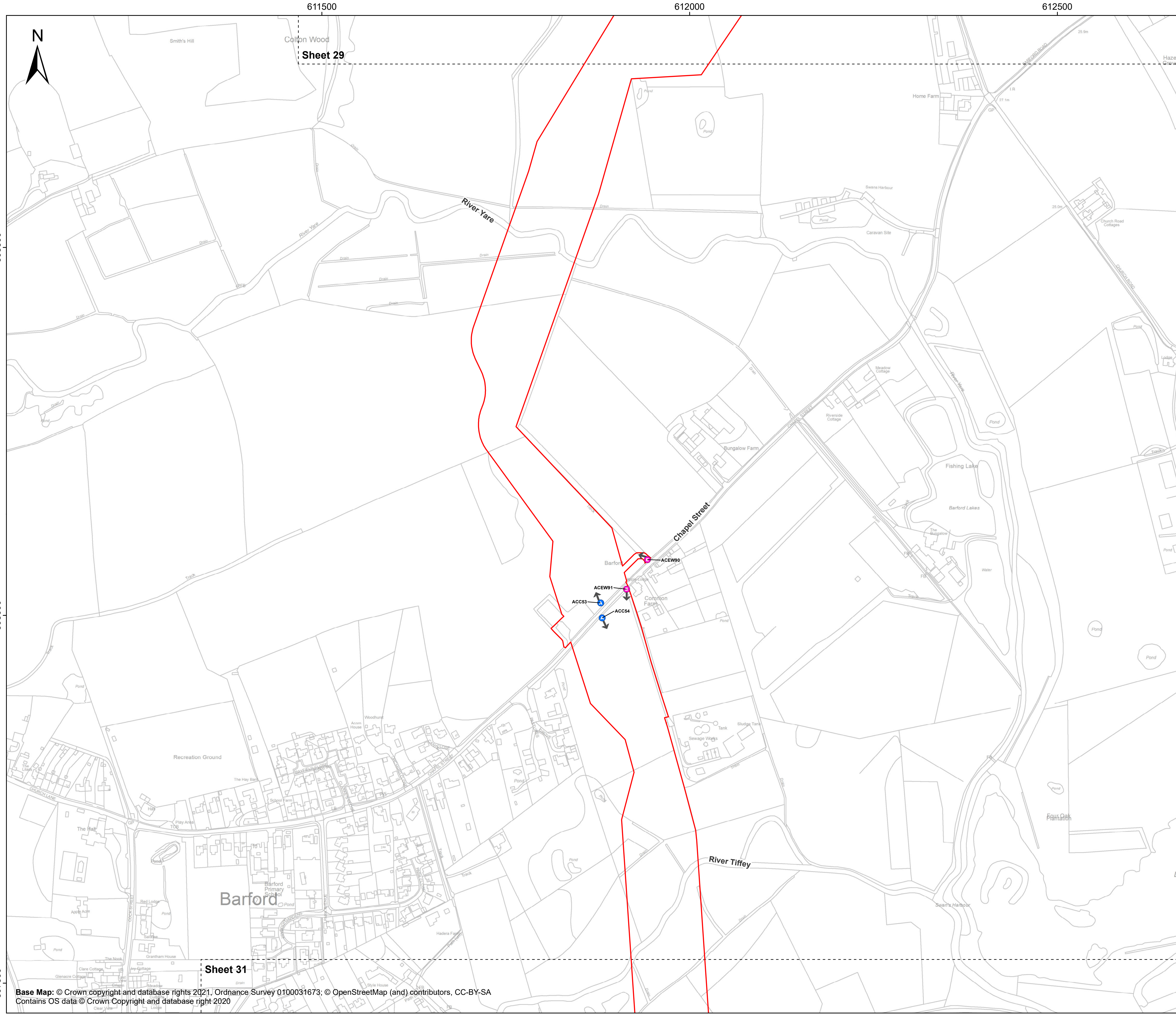
Scale: 1:2,500 Scale at size: A1

Equinor Doc. no.: C282-RH-Z-GA-00001

REV	DATE	STATUS	DRW	CHK	APR
C	13/10/2022	Third Issue	GC	ST	FM
B	19/08/2022	Second Issue	GC	ST	FM
A	25/03/2022	First Issue	AZ	ST	FM

Sheet 30





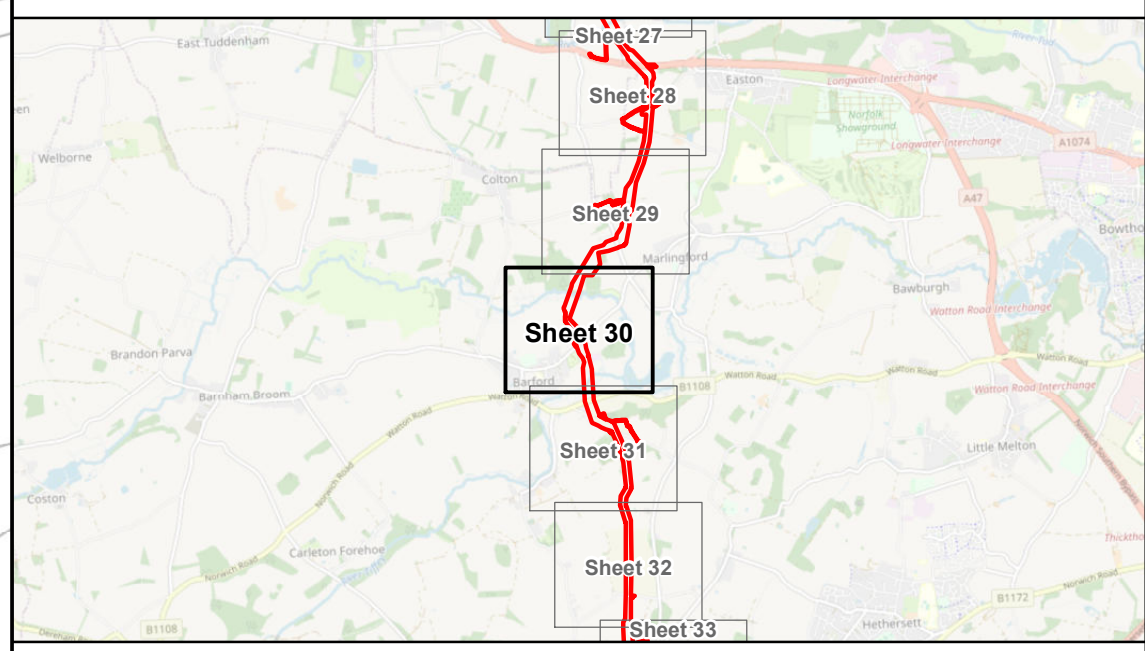
Sheringham Shoal and Dudgeon Extension Projects

Title:
Access to Works Plan
Sheet 30 of 40

APFP Regulations Reference: 5(2)(k)
Application Doc. no.: 2.9

Legend:

- Order Limits
- Sheet Boundary
- ➔ Construction Access
- Early Works Access



Coordinate Reference System: British National Grid
Transformation WGS84: OSGB_1936_To_WGS_1984_7

0 100 200 300 Metres
0 100 200 300 Yards

Scale: 1:2,500 Scale at size: A1

Equinor Doc. no.: C282-RH-Z-GA-00001

REV	DATE	STATUS	DRW	CHK	APR
C	13/10/2022	Third Issue	GC	ST	FM
B	19/08/2022	Second Issue	GC	ST	FM
A	25/03/2022	First Issue	AZ	ST	FM



611500

612000

612500

307500

307000

306500



Sheet 30

Sheet 32

Sheringham Shoal and Dudgeon Extension Projects

Title:

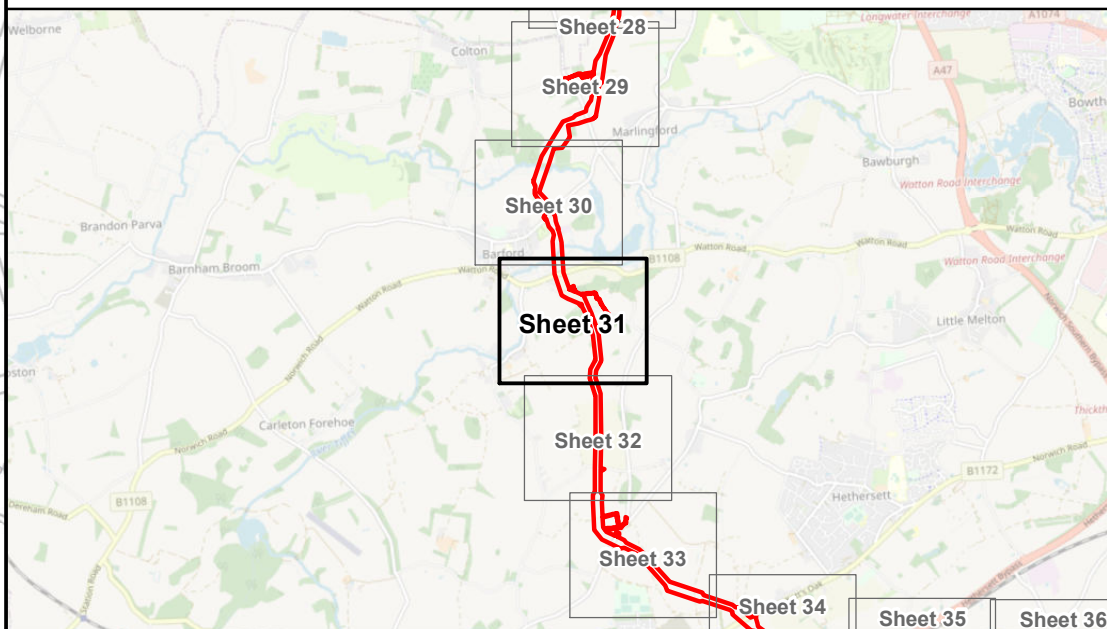
Access to Works Plan Sheet 31 of 40

APFP Regulations Reference: 5(2)(k)

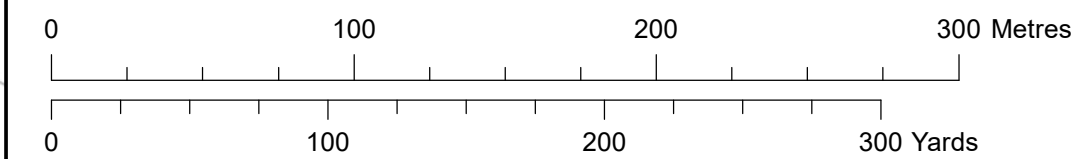
Application Doc. no.: 2.9

Legend:

- Order Limits
- Sheet Boundary
- Construction Access
- Early Works Access



Coordinate Reference System: British National Grid
Transformation WGS84: OSGB_1936_To_WGS_1984_7



Scale: 1:2,500 Scale at size: A1

Equinor Doc. no.: C282-RH-Z-GA-00001

REV	DATE	STATUS	DRW	CHK	APR
C	13/10/2022	Third Issue	GC	ST	FM
B	19/08/2022	Second Issue	GC	ST	FM
A	25/03/2022	First Issue	AZ	ST	FM



612000

612500

613000



Sheet 31

Sheringham Shoal and Dudgeon Extension Projects

Title:

Access to Works Plan Sheet 32 of 40

APFP Regulations Reference: 5(2)(k)

Application Doc. no.: 2.9

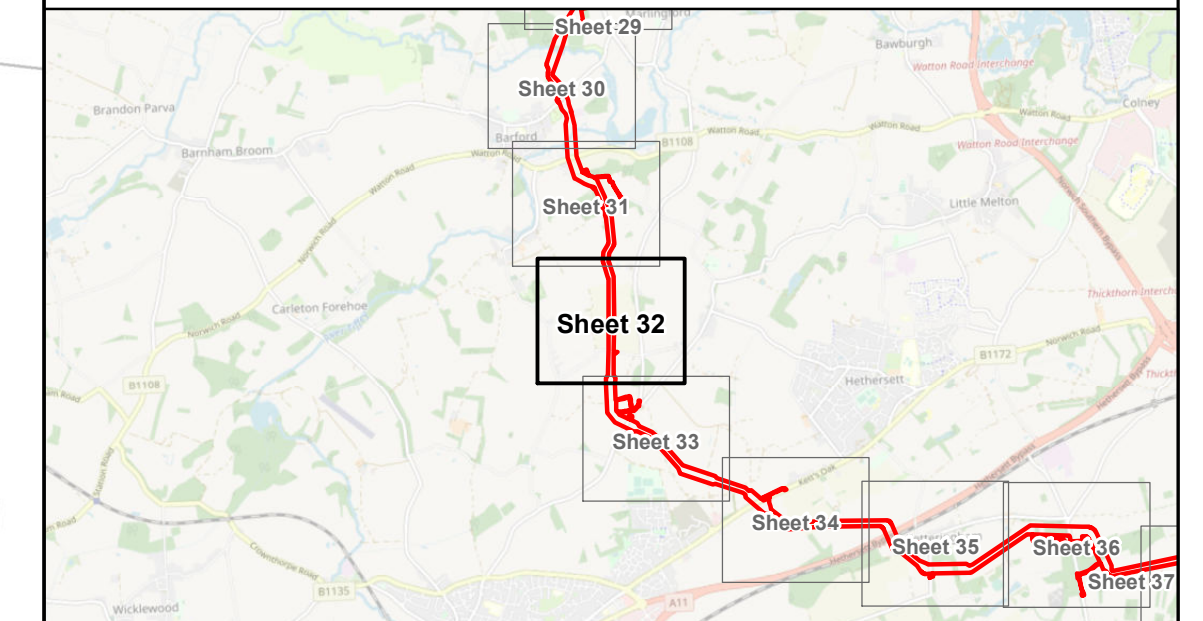
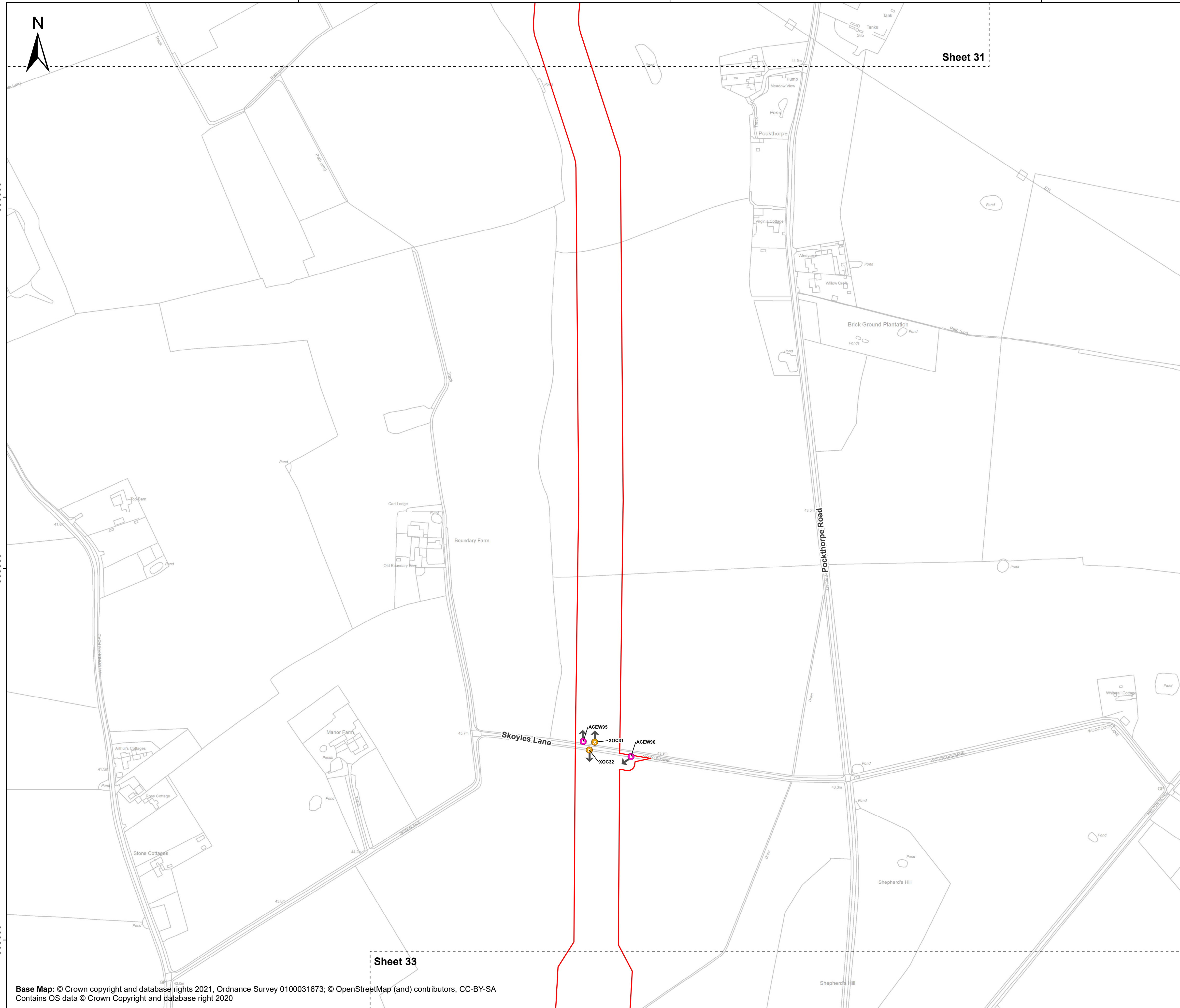
Legend:

- Order Limits
- Sheet Boundary
- Early Works Access
- ✕ Construction Crossing

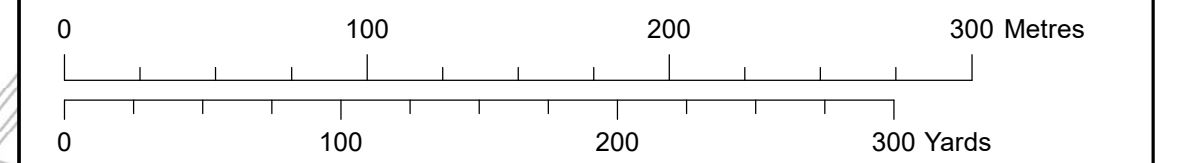
306000

305500

305000



Coordinate Reference System: British National Grid
Transformation WGS84: OSGB_1936_To_WGS_1984_7



Scale: 1:2,500 Scale at size: A1

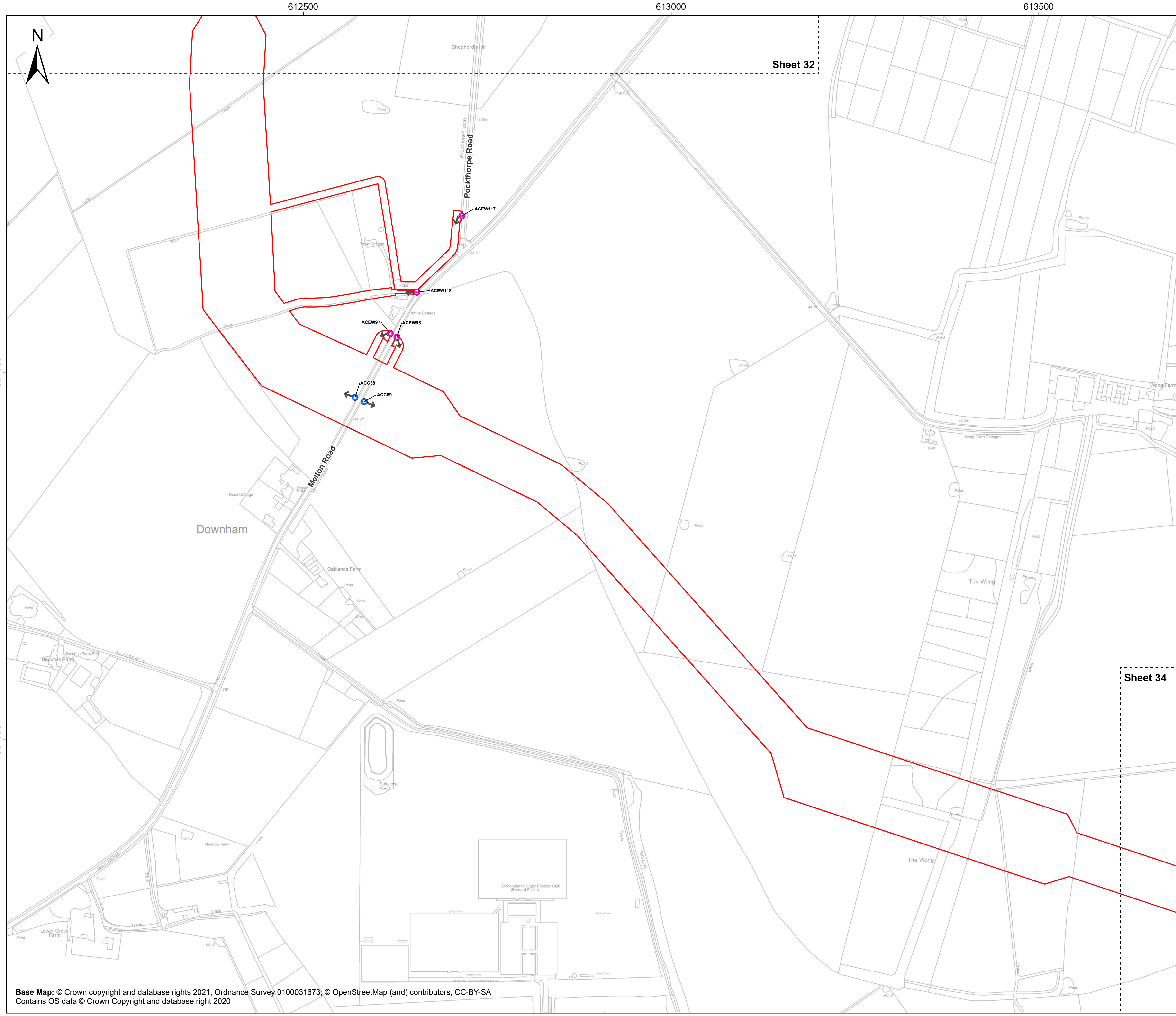
Equinor Doc. no.: C282-RH-Z-GA-00001

REV	DATE	STATUS	DRW	CHK	APR
C	13/10/2022	Third Issue	GC	ST	FM
B	19/08/2022	Second Issue	GC	ST	FM
A	25/03/2022	First Issue	AZ	ST	FM

Base Map: © Crown copyright and database rights 2021, Ordnance Survey 0100031673; © OpenStreetMap (and) contributors, CC-BY-SA
Contains OS data © Crown Copyright and database right 2020

Sheet 33





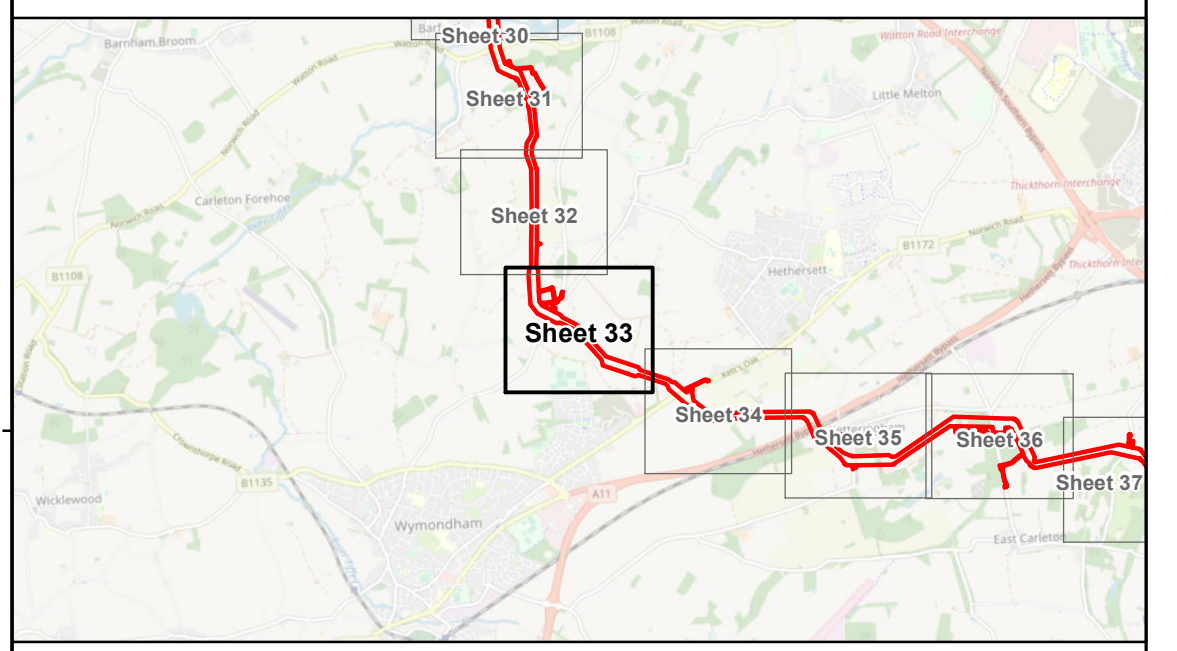
Sheringham Shoal and Dudgeon Extension Projects

Title:
Access to Works Plan
Sheet 33 of 40

APFP Regulations Reference: 5(2)(k)
Application Doc. no.: 2.9

Legend:

- Order Limits
- Sheet Boundary
- Construction Access
- Early Works Access



Coordinate Reference System: British National Grid
Transformation WGS84: OSGB_1936_To_WGS_1984_7

0 100 200 300 Metres
0 100 200 300 Yards

Scale: 1:2,500 Scale at size: A1

Equinor Doc. no.: C282-RH-Z-GA-00001

REV	DATE	STATUS	DRW	CHK	APR
C	13/10/2022	Third Issue	GC	ST	FM
B	19/08/2022	Second Issue	GC	ST	FM
A	25/03/2022	First Issue	AZ	ST	FM



614000

614500

615000

304000

303500

303000



Sheringham Shoal and Dudgeon Extension Projects

Title:

Access to Works Plan Sheet 34 of 40

APFP Regulations Reference: 5(2)(k)

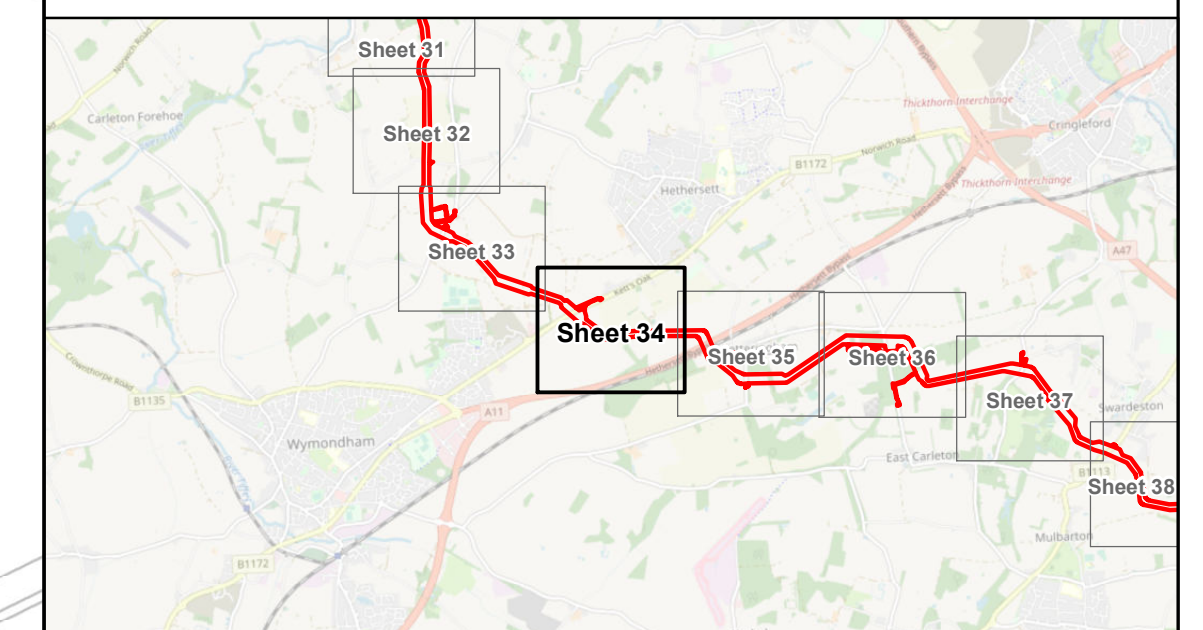
Application Doc. no.: 2.9

Legend:

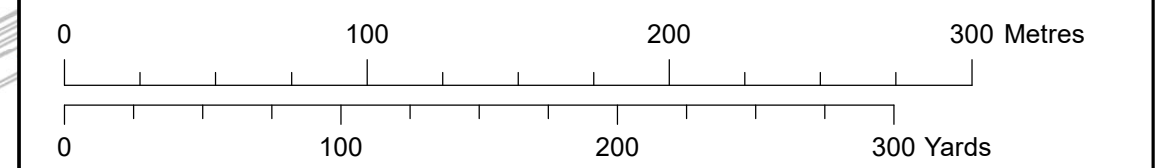
- Order Limits
- Sheet Boundary
- + Construction Access
- + Early Works Access

Sheet 35

Sheet 33



Coordinate Reference System: British National Grid
Transformation WGS84: OSGB_1936_To_WGS_1984_7

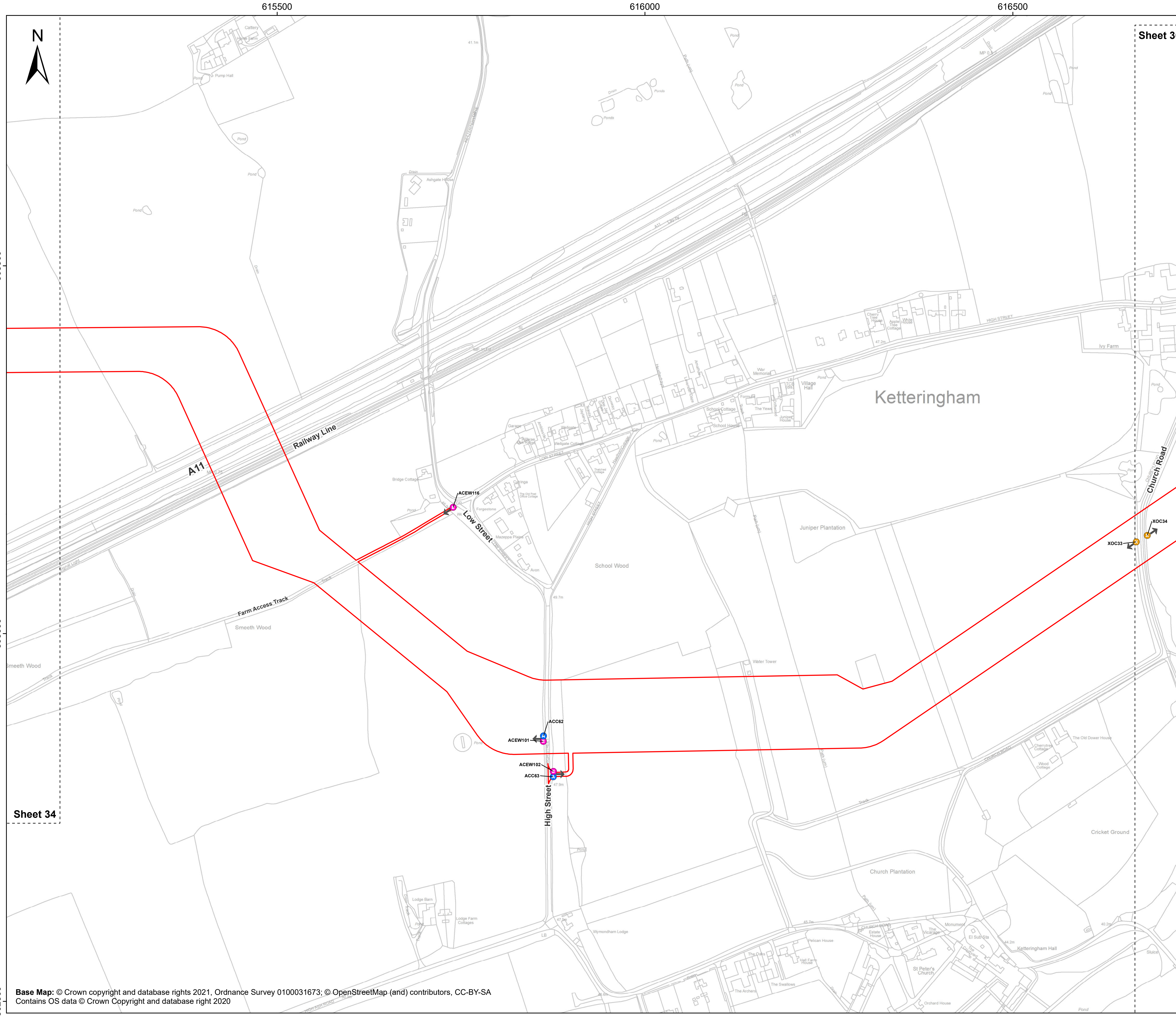


Scale: 1:2,500 Scale at size: A1

Equinor Doc. no.: C282-RH-Z-GA-00001

REV	DATE	STATUS	DRW	CHK	APR
C	13/10/2022	Third Issue	GC	ST	FM
B	19/08/2022	Second Issue	GC	ST	FM
A	25/03/2022	First Issue	AZ	ST	FM





Sheet 35

Sheringham Shoal and Dudgeon Extension Projects

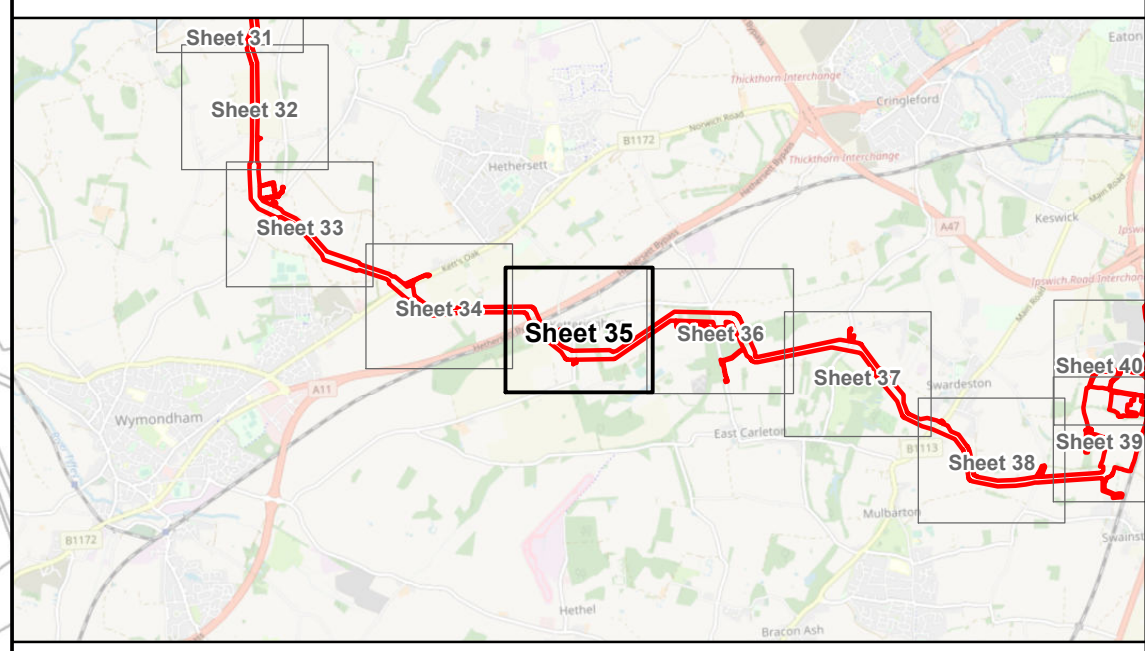
Title:

Access to Works Plan

Sheet 35 of 40

APFP Regulations Reference: 5(2)(k)
Application Doc. no.: 2.9

- Legend:**
- Order Limits
 - Sheet Boundary
 - * Construction Access
 - * Early Works Access
 - * Construction Crossing



Coordinate Reference System: British National Grid
Transformation WGS84: OSGB_1936_To_WGS_1984_7

Scale: 1:2,500 Scale at size: A1

Equinor Doc. no.: C282-RH-Z-GA-00001

REV	DATE	STATUS	DRW	CHK	APR
C	13/10/2022	Third Issue	GC	ST	FM
B	19/08/2022	Second Issue	GC	ST	FM
A	25/03/2022	First Issue	AZ	ST	FM



615500
616000
616500
303500
303000
302500

Sheet 34

617000

617500

618000



Sheringham Shoal and Dudgeon Extension Projects

Title:

Access to Works Plan Sheet 36 of 40

APFP Regulations Reference: 5(2)(k)

Application Doc. no.: 2.9

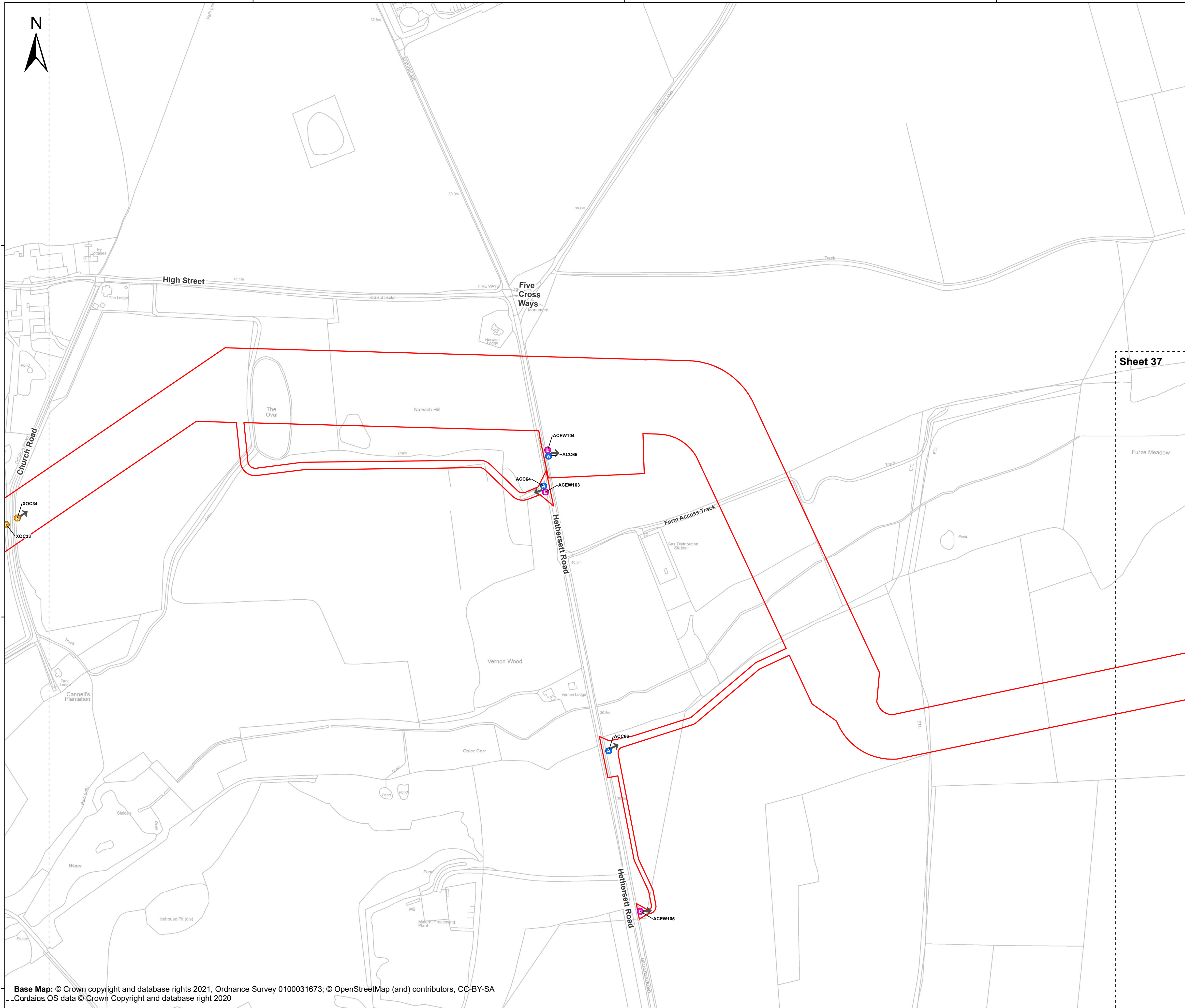
Legend:

- Order Limits
- Sheet Boundary
- + Construction Access
- + Early Works Access
- x Construction Crossing

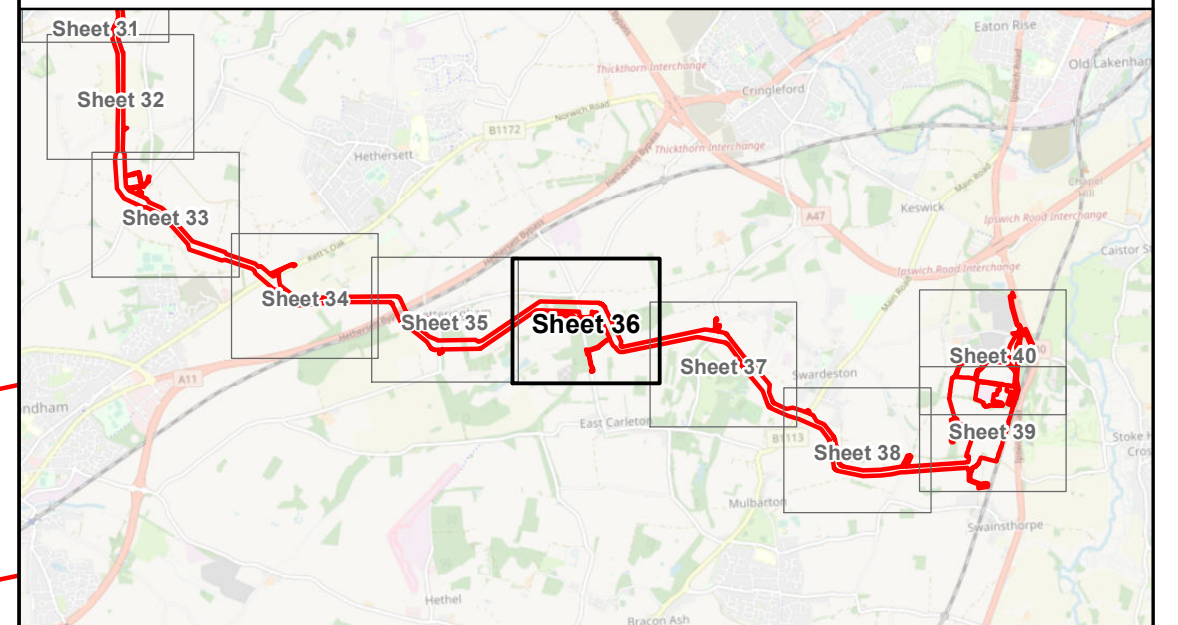
303500

303000

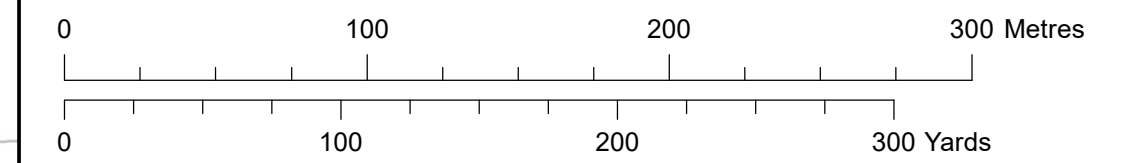
302500



Sheet 37



Coordinate Reference System: British National Grid
Transformation WGS84: OSGB_1936_To_WGS_1984_7

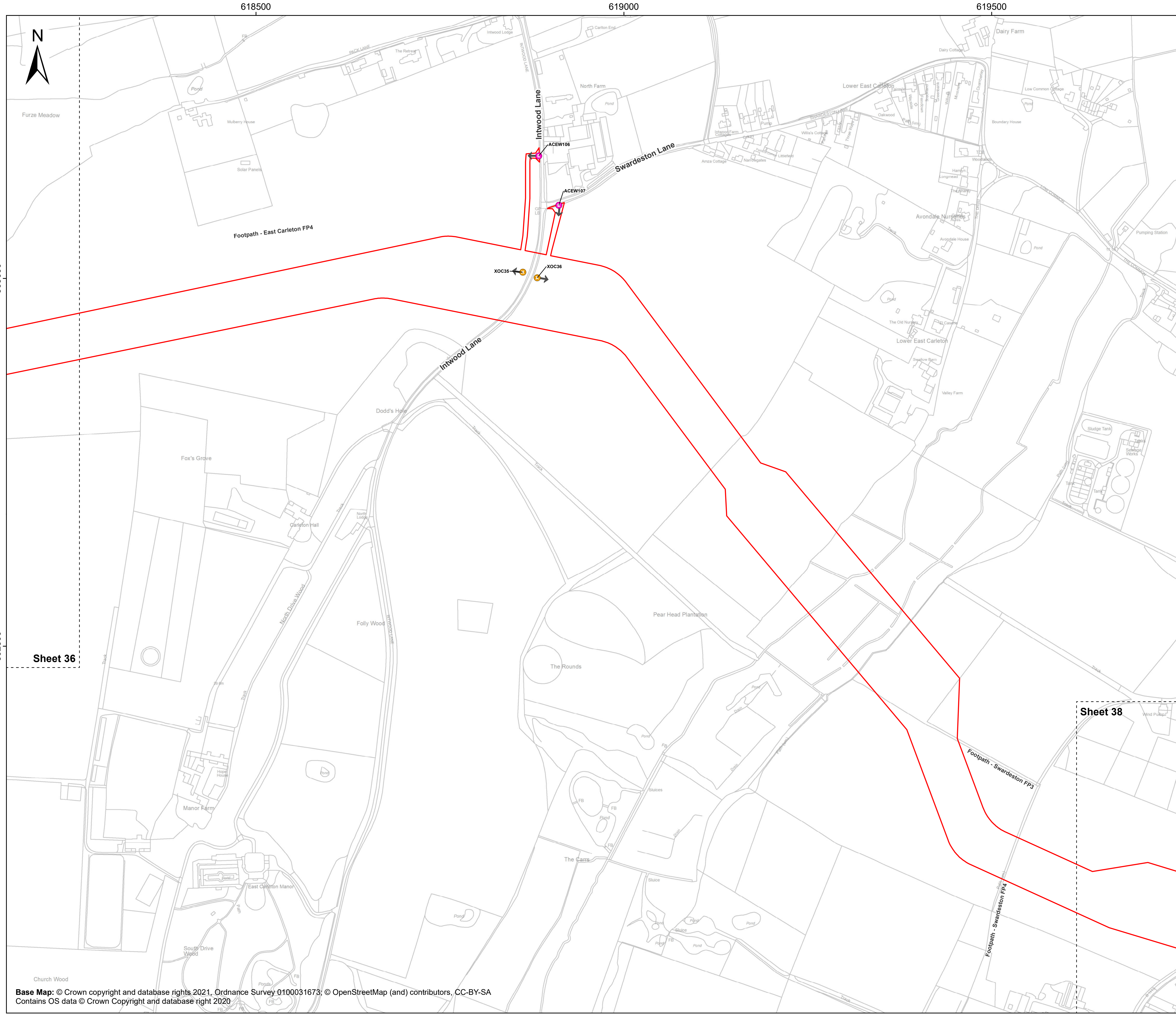


Scale: 1:2,500 Scale at size: A1

Equinor Doc. no.: C282-RH-Z-GA-00001

REV	DATE	STATUS	DRW	CHK	APR
C	13/10/2022	Third Issue	GC	ST	FM
B	19/08/2022	Second Issue	GC	ST	FM
A	25/03/2022	First Issue	AZ	ST	FM



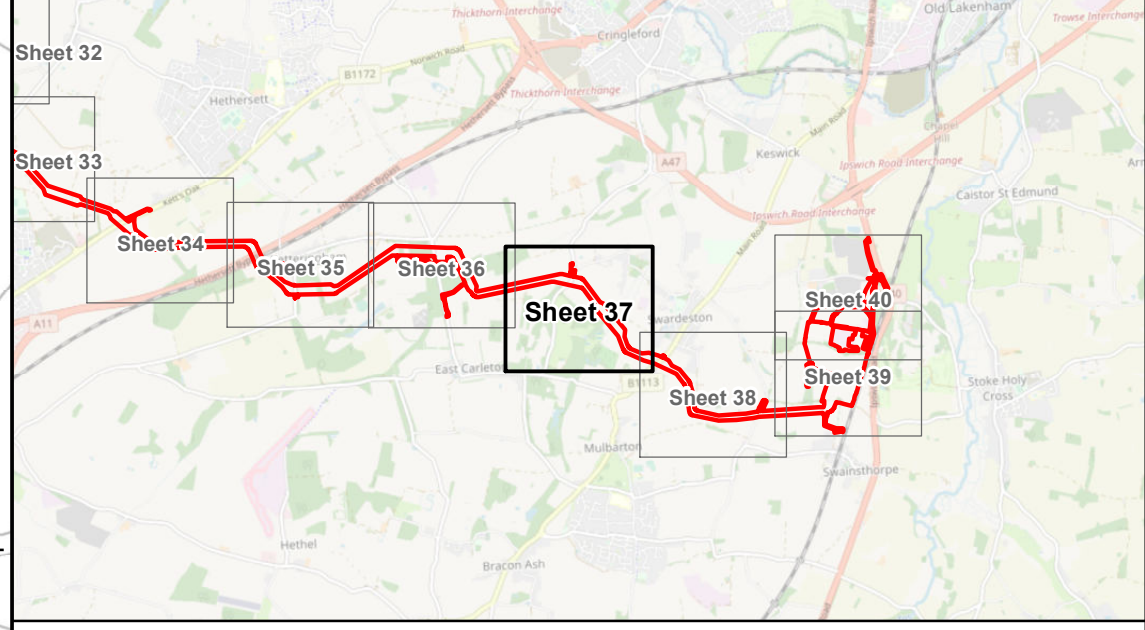


Sheringham Shoal and Dudgeon Extension Projects

Title:
Access to Works Plan
Sheet 37 of 40

APFP Regulations Reference: 5(2)(k)
Application Doc. no.: 2.9

- Legend:
- Order Limits
 - Sheet Boundary
 - Early Works Access
 - ✕ Construction Crossing



Coordinate Reference System: British National Grid
Transformation WGS84: OSGB_1936_To_WGS_1984_7

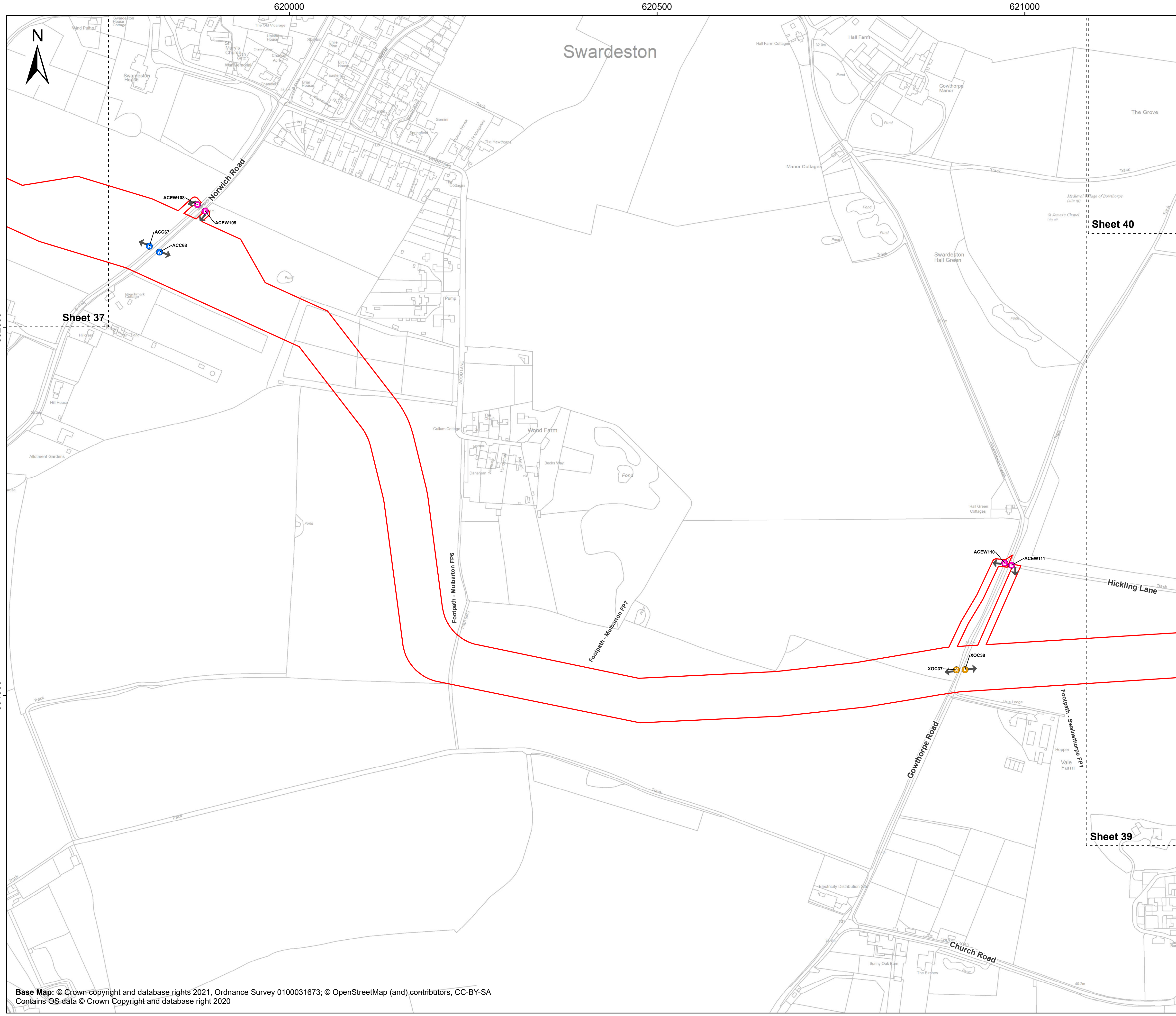
0 100 200 300 Metres
0 100 200 300 Yards

Scale: 1:2,500 Scale at size: A1

Equinor Doc. no.: C282-RH-Z-GA-00001

REV	DATE	STATUS	DRW	CHK	APR
C	13/10/2022	Third Issue	GC	ST	FM
B	19/08/2022	Second Issue	GC	ST	FM
A	25/03/2022	First Issue	AZ	ST	FM





620000 620500 621000

302000 Sheet 37

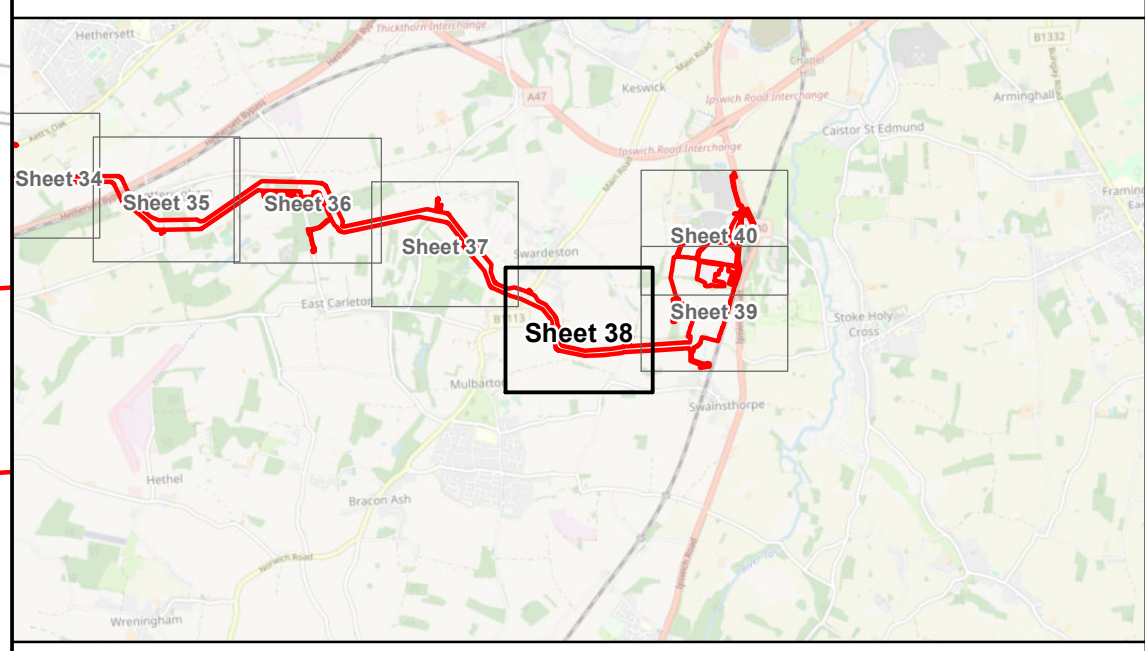
301500

Sheringham Shoal and Dudgeon Extension Projects

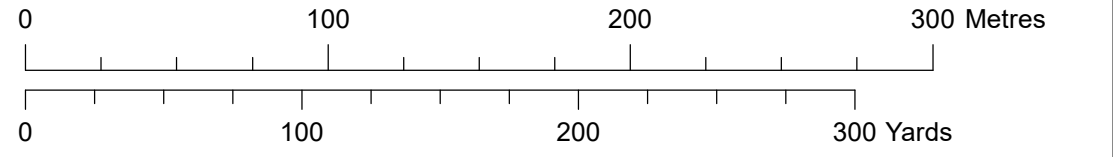
Title:
Access to Works Plan
Sheet 38 of 40

APFP Regulations Reference: 5(2)(k)
Application Doc. no.: 2.9

- Legend:
- Order Limits
 - Sheet Boundary
 - ➔ Construction Access
 - ⊕ Early Works Access
 - ⊗ Construction Crossing



Coordinate Reference System: British National Grid
Transformation WGS84: OSGB_1936_To_WGS_1984_7



Scale: 1:2,500 Scale at size: A1

Equinor Doc. no.: C282-RH-Z-GA-00001

REV	DATE	STATUS	DRW	CHK	APR
C	13/10/2022	Third Issue	GC	ST	FM
B	19/08/2022	Second Issue	GC	ST	FM
A	25/03/2022	First Issue	AZ	ST	FM



Base Map: © Crown copyright and database rights 2021, Ordnance Survey 0100031673; © OpenStreetMap (and) contributors, CC-BY-SA
Contains OS data © Crown Copyright and database right 2020

621500

622000

622500

302500

302000

301500



Sheet 38

Sheet 40

Sheringham Shoal and Dudgeon Extension Projects

Title:
Access to Works Plan
Sheet 39 of 40

APFP Regulations Reference: 5(2)(k)
Application Doc. no.: 2.9

Legend:

- Order Limits
- Onshore Substation Site
- Sheet Boundary

Norwich Main Substation
Electricity Transformer Station

Railway Line
A140, Ipswich Road

Railway Line

A140, Ipswich Road

Hickling Lane

Railway Line

Golf Driving Range

Jayne's Wood

Dunston Hall Hotel & Country Club

Susan's Wood

Susan's Wood

The Grove

Track

Edge of Bowthorpe

Track

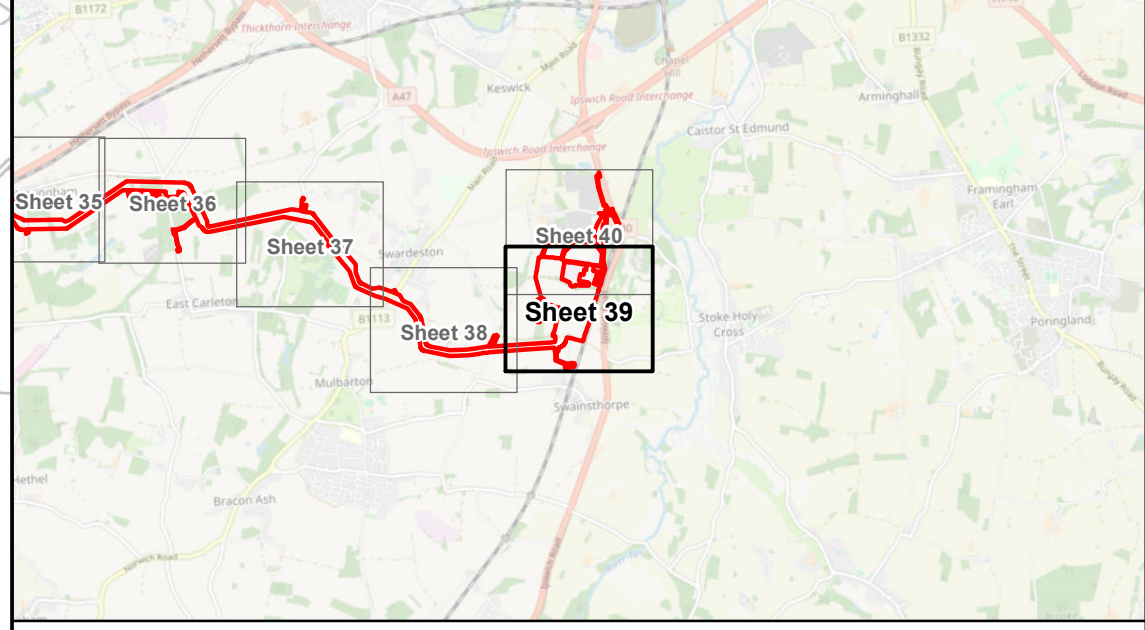
Grove's Pits

Hickling Lane

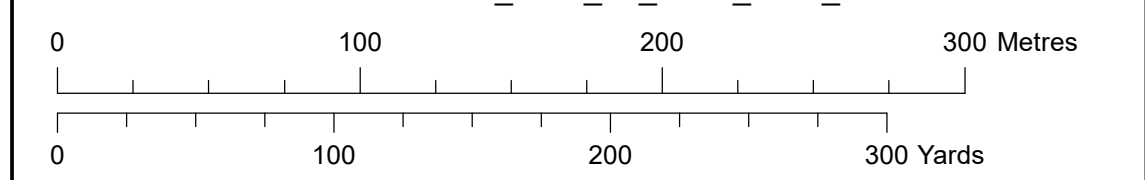
Pond

Pond (cm)

Sewage Disposal



Coordinate Reference System: British National Grid
Transformation WGS84: OSGB_1936_To_WGS_1984_7



Scale: 1:2,500 Scale at size: A1

Equinor Doc. no.: C282-RH-Z-GA-00001

REV	DATE	STATUS	DRW	CHK	APR
C	13/10/2022	Third Issue	GC	ST	FM
B	19/08/2022	Second Issue	GC	ST	FM
A	25/03/2022	First Issue	AZ	ST	FM



621500

622000

622500



Sheringham Shoal and Dudgeon Extension Projects

Title:

Access to Works Plan Sheet 40 of 40

APFP Regulations Reference: 5(2)(k)

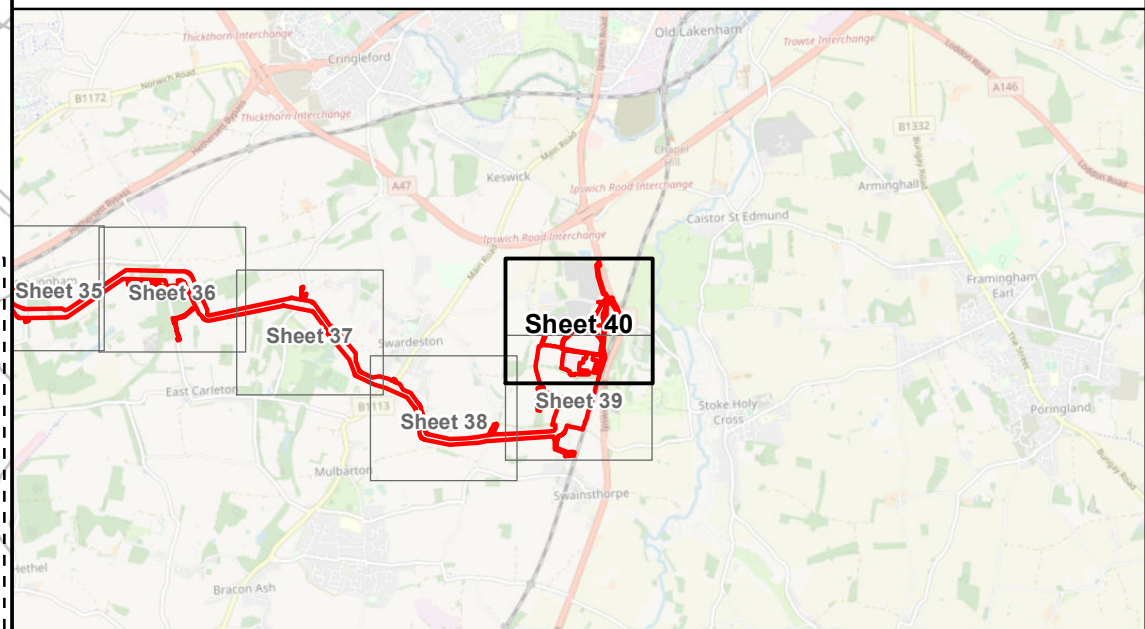
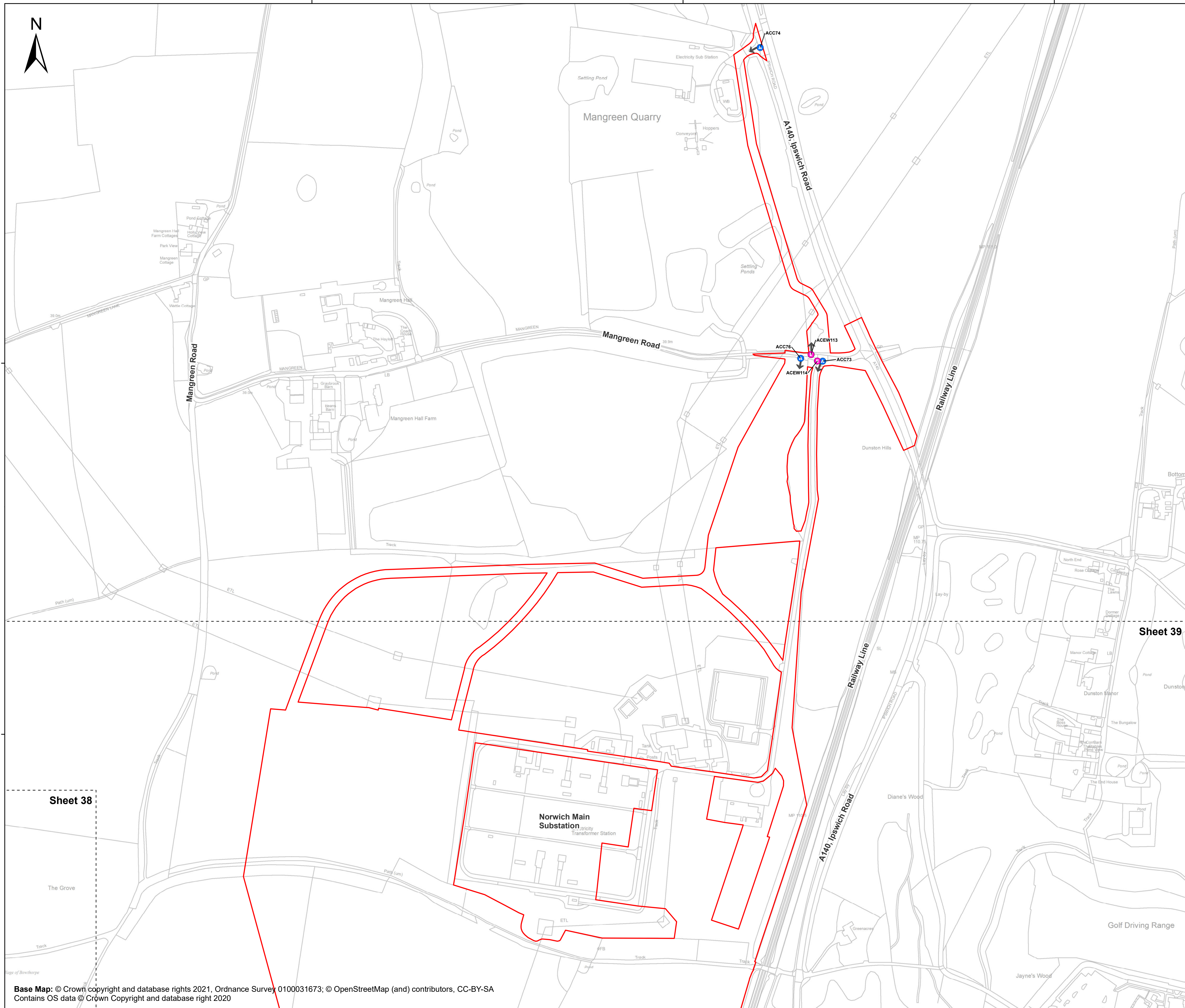
Application Doc. no.: 2.9

Legend:

- Order Limits
- Sheet Boundary
- + Construction Access
- + Early Works Access

303000

302500



Scale: 1:2,500 Scale at size: A1

Equinor Doc. no.: C282-RH-Z-GA-00001

REV	DATE	STATUS	DRW	CHK	APR
C	13/10/2022	Third Issue	GC	ST	FM
B	19/08/2022	Second Issue	GC	ST	FM
A	25/03/2022	First Issue	AZ	ST	FM

